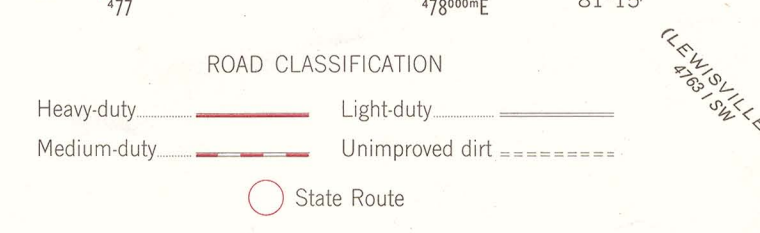
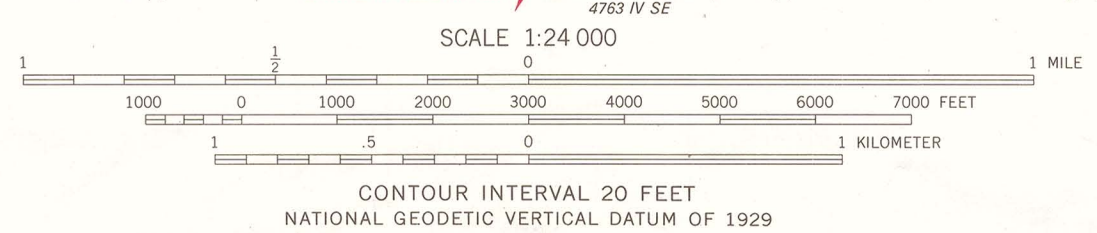
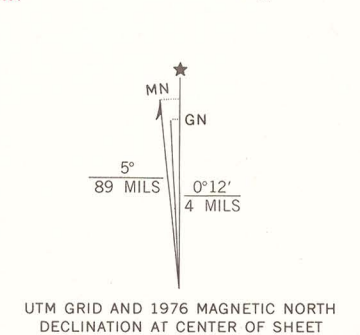


Mapped, edited, and published by the Geological Survey  
Control by USGS and USC&GS  
Topography by photogrammetric methods from aerial  
photographs taken 1960. Field checked 1961  
Polyconic projection. 1927 North American datum  
10,000-foot grid based on Ohio coordinate system, south zone  
1000-meter Universal Transverse Mercator grid ticks,  
zone 17, shown in blue  
Fine red dashed lines indicate selected fence and field lines where  
generally visible on aerial photographs. This information is unchecked  
Area covered by dashed light-blue pattern is subject to  
controlled inundation  
Unlabeled wells are gas wells  
Land lines within Congress Lands east of the Scioto River and  
the Old Seven Ranges based on the Ohio River Base  
Land lines within the U. S. Military District based on the  
Base Line of the U. S. Military District



THIS MAP COMPLIES WITH NATIONAL MAP ACCURACY STANDARDS  
FOR SALE BY U. S. GEOLOGICAL SURVEY, RESTON, VIRGINIA 22092  
A FOLDER DESCRIBING TOPOGRAPHIC MAPS AND SYMBOLS IS AVAILABLE ON REQUEST

Revisions shown in purple compiled in cooperation  
with State of Ohio agencies from aerial photographs  
taken 1976. This information not field checked

QUAKER CITY, OHIO  
N 3952.5 - W 8115.7/5  
1961  
PHOTOREVISED 1976  
AMS 4763 IV SE - SERIES V852