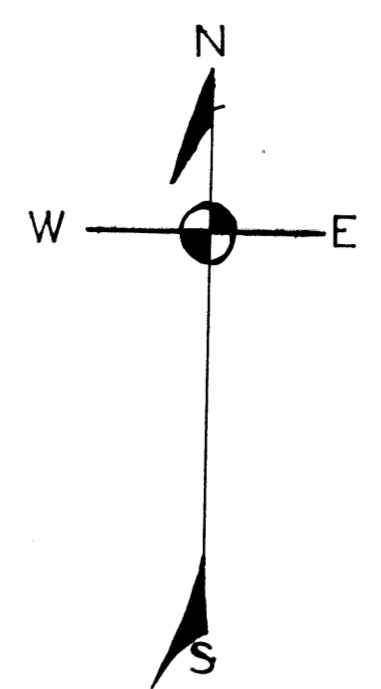
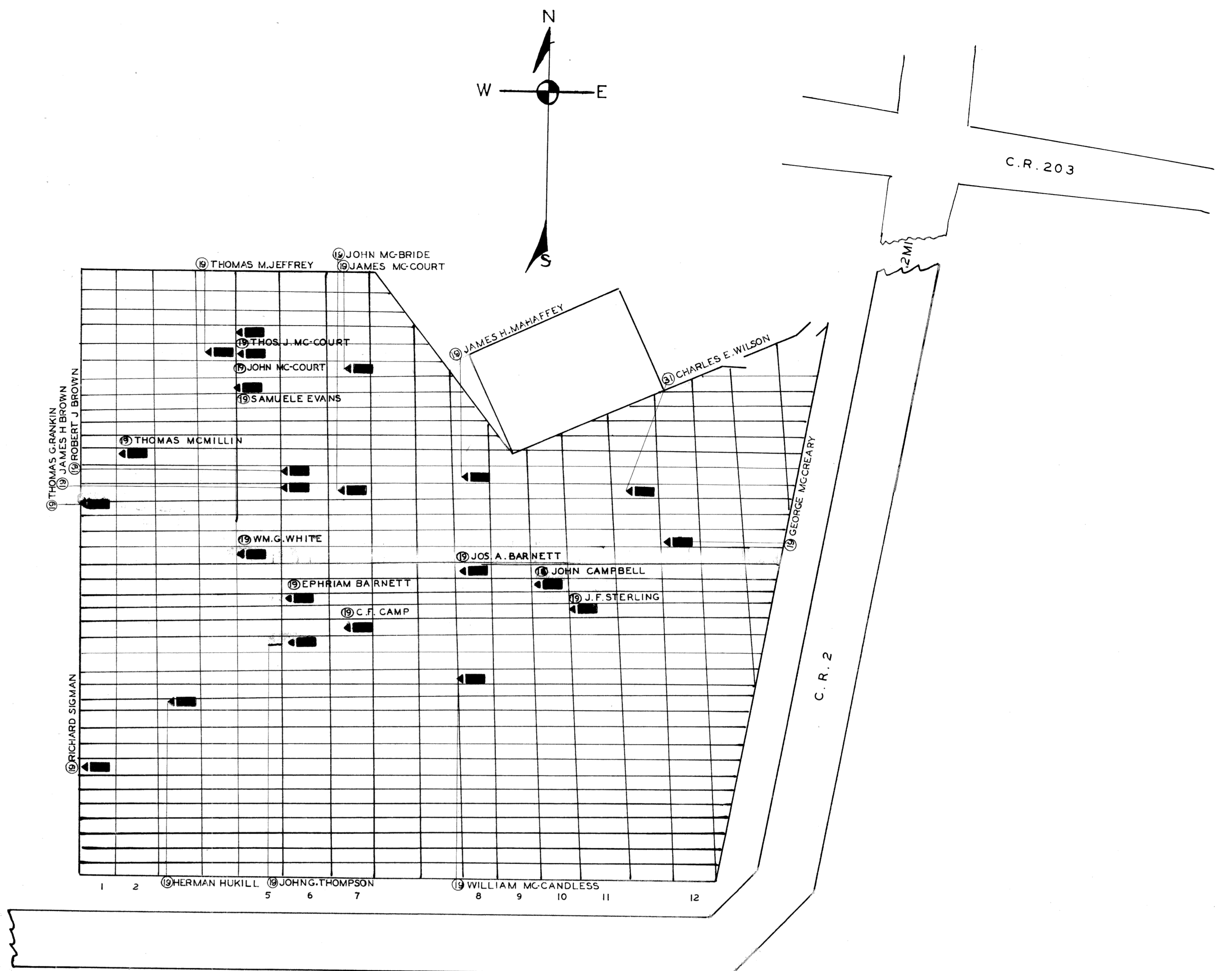


ZION CEMETERY
 GUERNSEY CO. WESTLAND TWP.

OFFICIAL PROJECT NO. 465-42-3-467
 665-42-3-232

LEGEND		HISTORY	
①	REVOLUTIONARY WAR	⑩	U.S. MILITARY
⑩	WAR OF 1812	①⑥	LAND GRANT
①⑥	WAR WITH MEXICO	①⑨	ESTABLISHED
①⑨	CIVIL WAR	②⑤	ABOUT 1827
②⑤	SPANISH-AM. WAR	③①	
③①	WORLD WAR		

SCALE 20" = 1" .34 ACRE



EAST UNION CEMETERY
 GUERNSEY CO. WESTLAND TWP.

OFFICIAL PROJECT NO. 465-42-3-467
 665-42-3-232

LEGEND		HISTORY	
①	REVOLUTIONARY WAR	⑩	U.S. MILITARY
⑩	WAR OF 1812	①⑥	LAND GRANT
①⑥	WAR WITH MEXICO	①⑨	ESTABLISHED
①⑨	CIVIL WAR	②⑤	ABOUT 1850
②⑤	SPANISH-AM. WAR	③①	
③①	WORLD WAR		

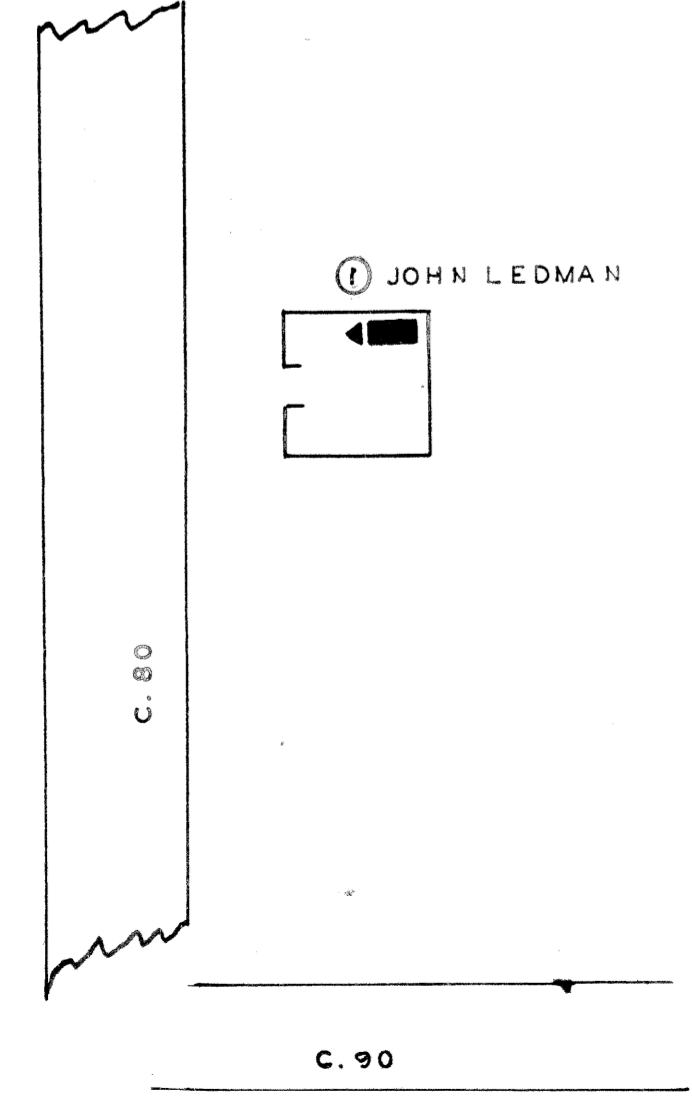
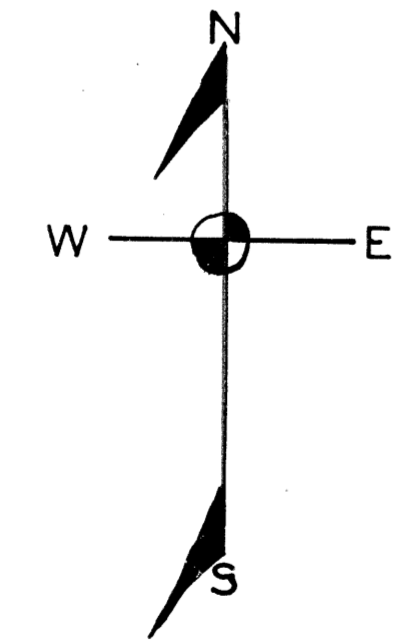
SCALE 20" = 1" .69 ACRE

LEDMAN CEMETERY
 GUERNSEY CO. RICHLAND TWP.

OFFICIAL PROJECT NO. 465-42-3-467
 665-42-3-232

LEGEND		HISTORY	
①	REVOLUTIONARY WAR	⑩	U.S. MILITARY
⑩	WAR OF 1812	①⑥	LAND GRANT
①⑥	WAR WITH MEXICO	①⑨	ESTABLISHED
①⑨	CIVIL WAR	②⑤	ABOUT 1846
②⑤	SPANISH-AM. WAR	③①	
③①	WORLD WAR		

SCALE 20" = 1" .005 ACRE



Full lots 30 feet alley between lots 4 ft Half lots are 15 ft