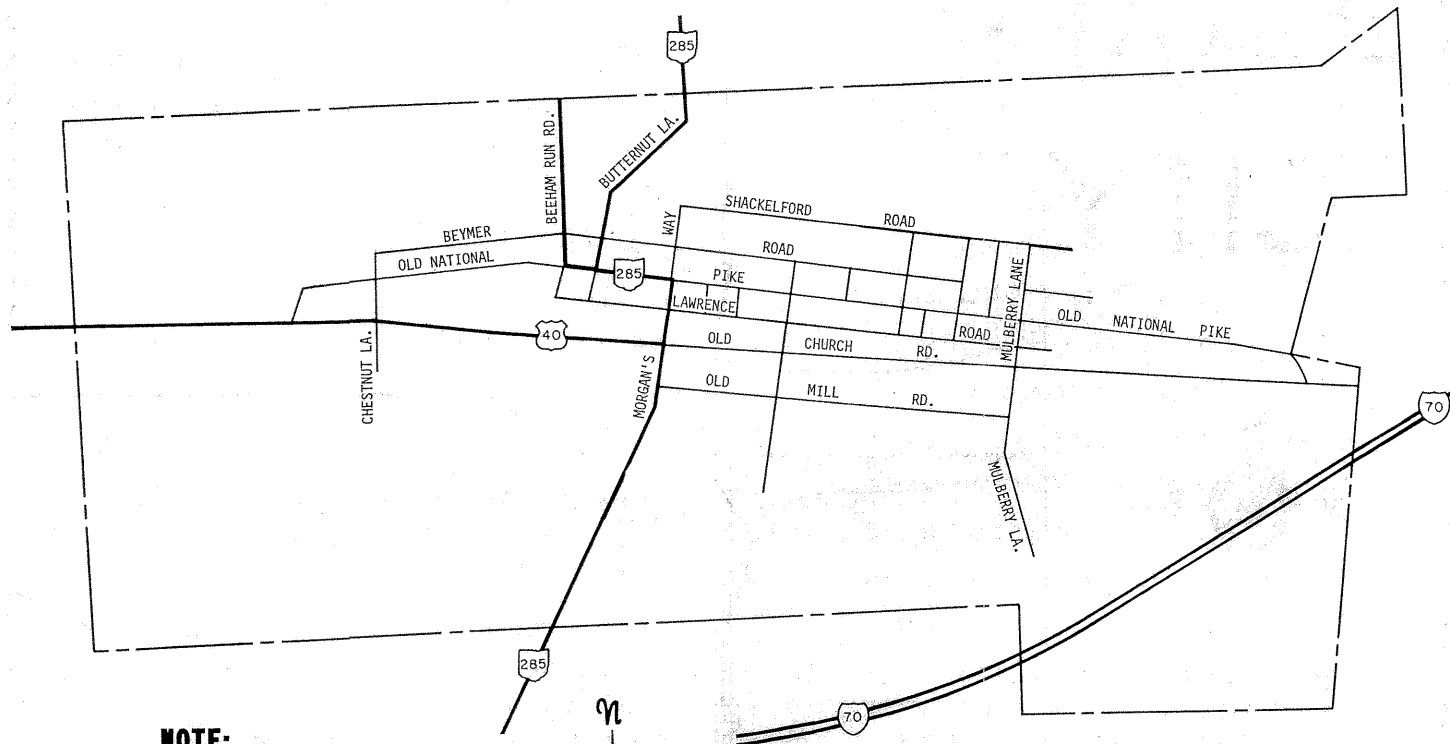



OLD WASHINGTON



NOTE:

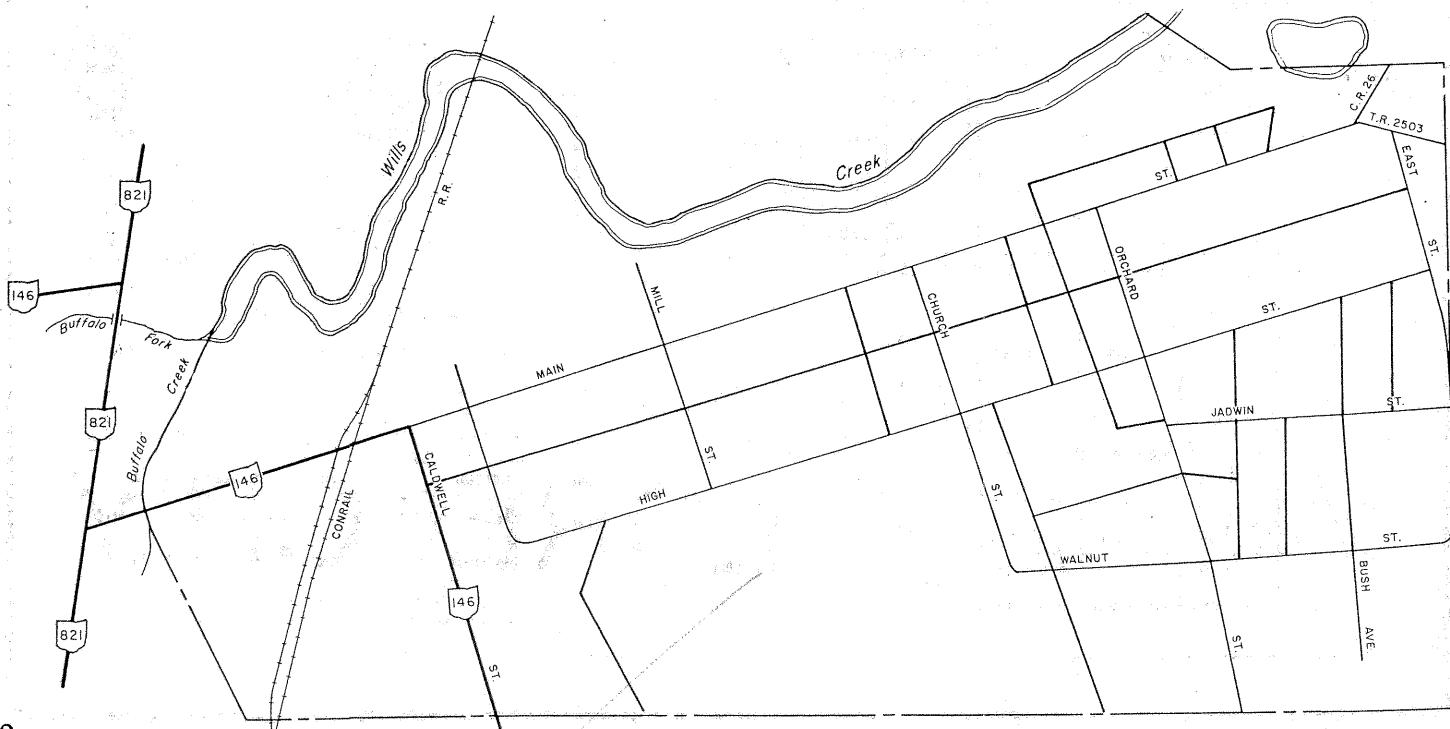
THIS CITY STREET MAP INFORMATION IS OBTAINED FROM VARIOUS STATE, COUNTY AND CITY SOURCES AND IS NOT FIELD CHECKED BY OUR RESEARCH STAFF. THIS STREET MAP, THOUGH BELIEVED ACCURATE, IS NOT GUARANTEED AND IS INTENDED FOR GENERAL REFERENCE PURPOSES ONLY.



LEGEND FOR TOWNSHIP MAPS

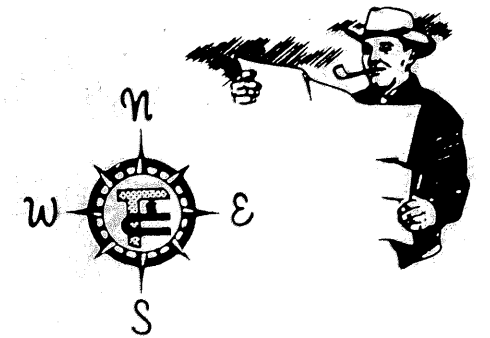
- STATE OR FEDERAL HIGHWAY
- INTERSTATE HIGHWAY
- COUNTY OR TOWNSHIP ROAD
- PROPOSED OR UNIMPROVED ROAD
- AQUEDUCT TUNNEL
- BOUNDARIES: NATIONAL OR STATE
- BUILDINGS OR FARM DWELLINGS
- CANAL
- CANAL WITH LOCK
- CHURCH AND CEMETERY
- DAM WITH LOCK
- DAM WITH ROAD
- DRAWBRIDGE: ROAD AND RAILROAD
- ELEVATED AQUEDUCT
- FOOTBRIDGE
- 570 ELEVATION ABOVE SEA LEVEL
- INCORPORATED CITY, VILLAGE, ETC.
- UNINCORPORATED CITY, VILLAGE, ETC.
- (R) RENTER, (L.C.) LAND CONTRACT, (TR) TRUST, (L.E.) LIFE ESTATE ETUX - AND WIFE, ETAL - AND OTHERS, ETVIR - AND ONE OTHER
- INTERMITTENT LAKE
- LARGE FALLS
- SMALL FALLS
- LARGE RAPIDS
- SMALL RAPIDS
- LEVEE
- LEVEE WITH ROAD
- LOCATED OR LANDMARK OBJECT-LABELED
- PERENNIAL STREAMS
- POWER TRANSMISSION LINE
- RAILROADS
- TRAIL
- SECTION LINE, U.S. LAND SURVEY
- SECTION LINE, NOT U.S. LAND SURVEY
- SMALL MASONRY OR CONCRETE DAM
- SMALL TRACTS
- SUBDIVISIONS
- SOUNDING, DEPTH CURVE
- TELEPHONE LINE, PIPELINE (LABELED)
- TUNNEL: ROAD AND RAILROAD

PLEASANT CITY



ANALYSIS OF A SECTION OF LAND

5280 feet 40 chains		4 furlongs				2640 feet	
		NW 160 acres		NE 80 acres W 1/2 80 acres E 1/2			
320 rods		2 furlongs 660 feet		40 rods		80 rods	
		10 chains 1320 feet		20 acres		20 chains 2 furlongs	
8 furlongs		20 chains		20 acres		40 acres	
		20 acres		NW 1/4 SE 1/4		NE 1/4 SE 1/4	
1 mile		80 rods		SW		SE	
		5 acres 40 rods 660 feet 5 acres		5 acres 20 rods 330ft		10 acres 10 acres 1 furlong 10 chains	
		10 acres		10 acres		40 acres	
		10 acres		10 acres		SW 1/4 SE 1/4 SE 1/4 SE 1/4	



A rod is 16 1/2 feet.
 A chain is 66 feet, or 4 rods, and contains 100 links, each 7.92 inches in length.
 A mile is 320 rods, 80 chains, or 5280 feet.
 A square rod is 272 1/4 square feet.
 An acre contains 43,560 square feet, or 160 square rods.
 An acre is 8 rods wide by 20 rods long, or any two numbers of rods whose product is 160.
 A township is 36 sections, each a mile square.
 The sections in a township are all numbered, beginning in the northeast corner.