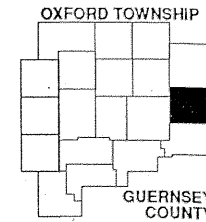
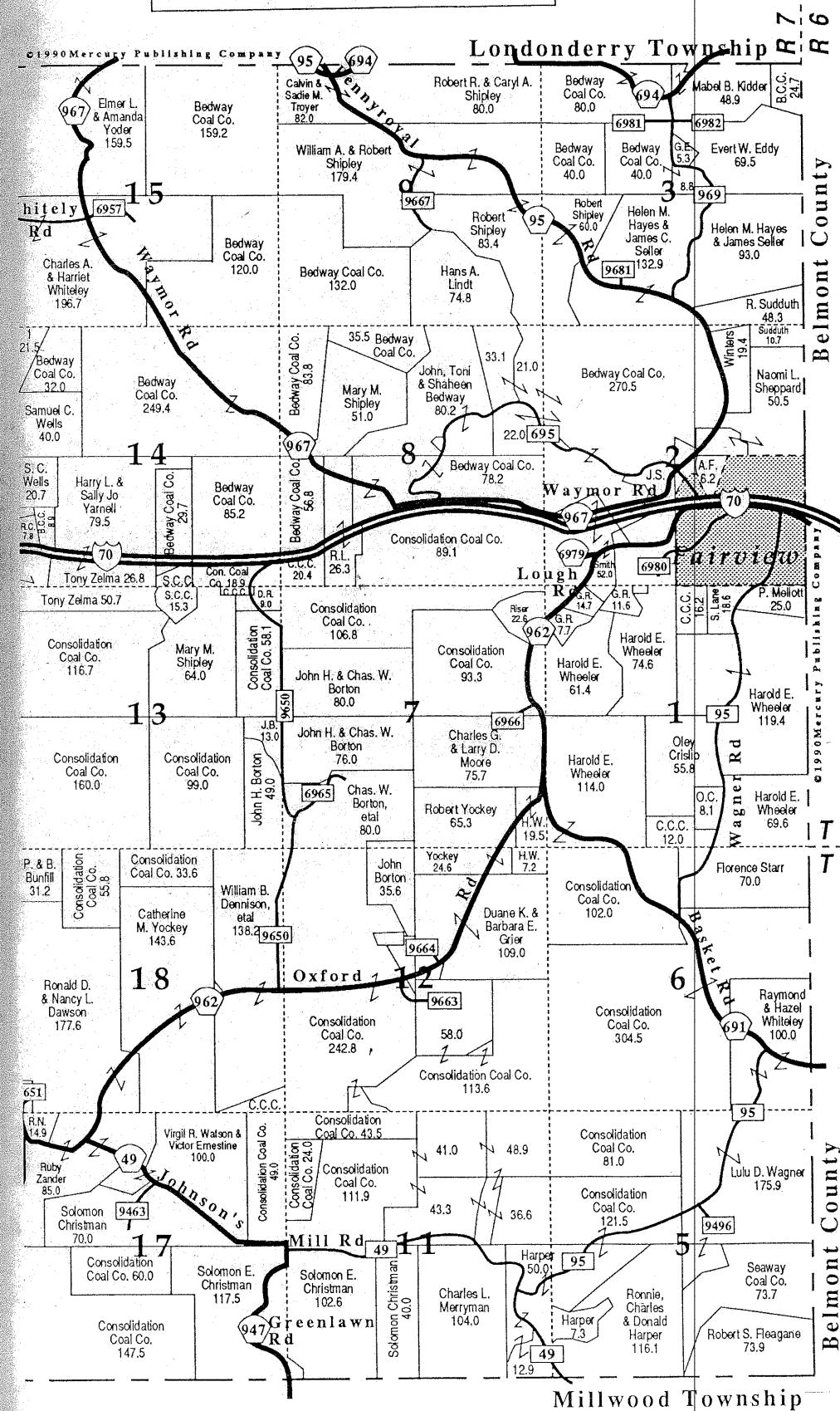
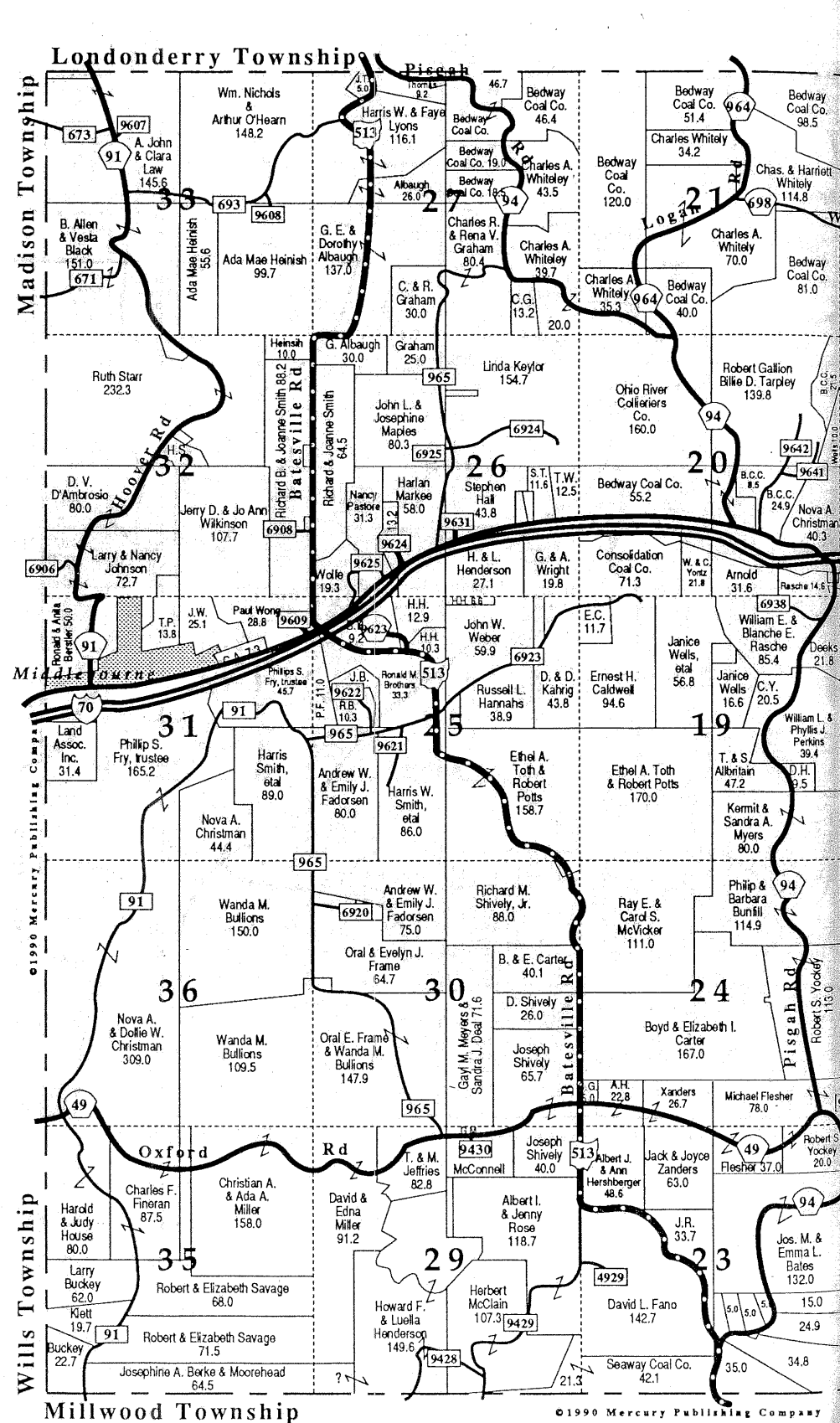


OXFORD TOWNSHIP



It is unlawful for anyone for any reason to make copies or enlargements of any maps in this publication without written permission from Mercury Publishing Co. The maps are protected by copyright.

QUINN DEVELOPMENT COMPANY
 P.O. BOX 427
 ST. CLAIRSVILLE, OH.
 43950



TOWNSHIP ROADS

T-49	JOHNSON'S MILL RD
T-91	ROSEDALE RD
T-95	WAGNER RD
T-95	STARR RD
T-671	WADSWORTH RD
T-673	KANSAS RD
T-693	BAPTIST RD
T-695	BARBER RD
T-965	HANNA RD
T-965	LYDICK RD
T-969	CATER HILL RD
T-4929	THISTLE LA
T-6906	RAYMOND RD
T-6923	CALDWELL RD
T-6924	WRIGHTS LA
T-6938	FONNER LA
T-6950	WILDERNESS LA
T-6957	WHITE WAY LA
T-6980	CEMETERY RD
T-6980	GATTS LA
T-6981	McVICKER LA
T-6982	EDDY LA
T-9428	ROBINSON RD
T-9429	DAILEY LA
T-9430	GAILY LA
T-9463	BRIGADOON LA
T-9496	WAGGONER LA
T-9622	AARON LA
T-9623	HENDERSON LA
T-9624	MARQUIS LA
T-9625	HORSESHOE RD
T-9631	CHORNOAY LA
T-9641	WELLS LA
T-9642	MORRIS LA
T-9651	PERKINS LA
T-9663	SKINNER LA
T-9664	FLETCHER LA
T-9667	McBRIDE LA