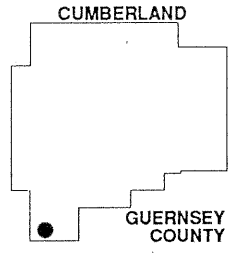
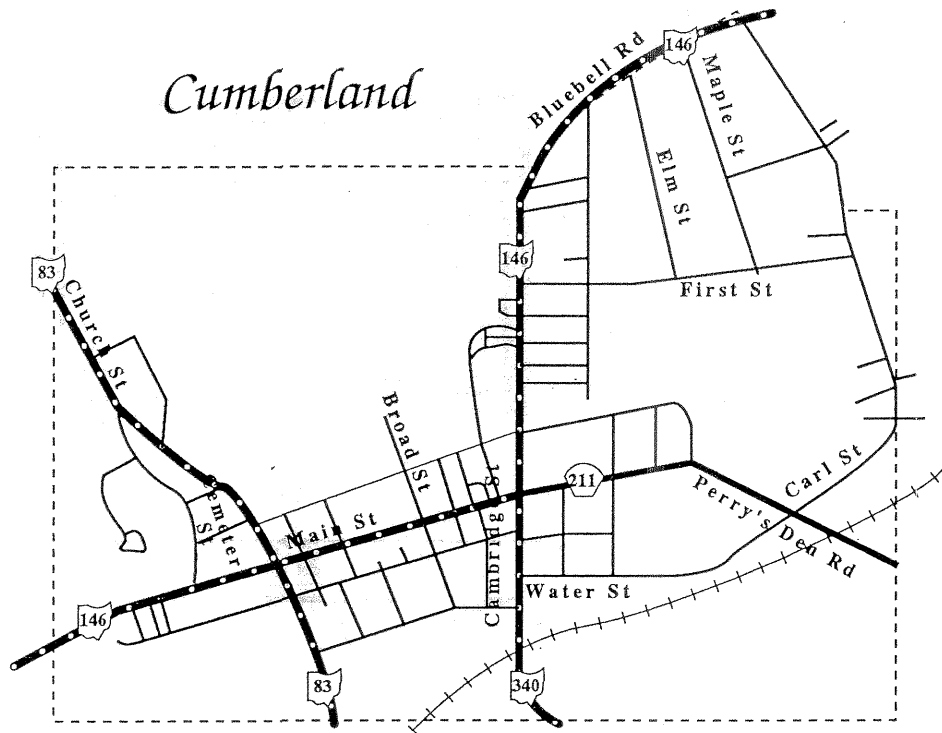
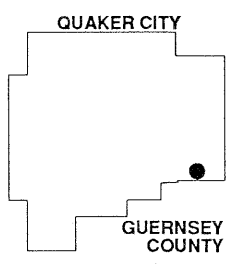
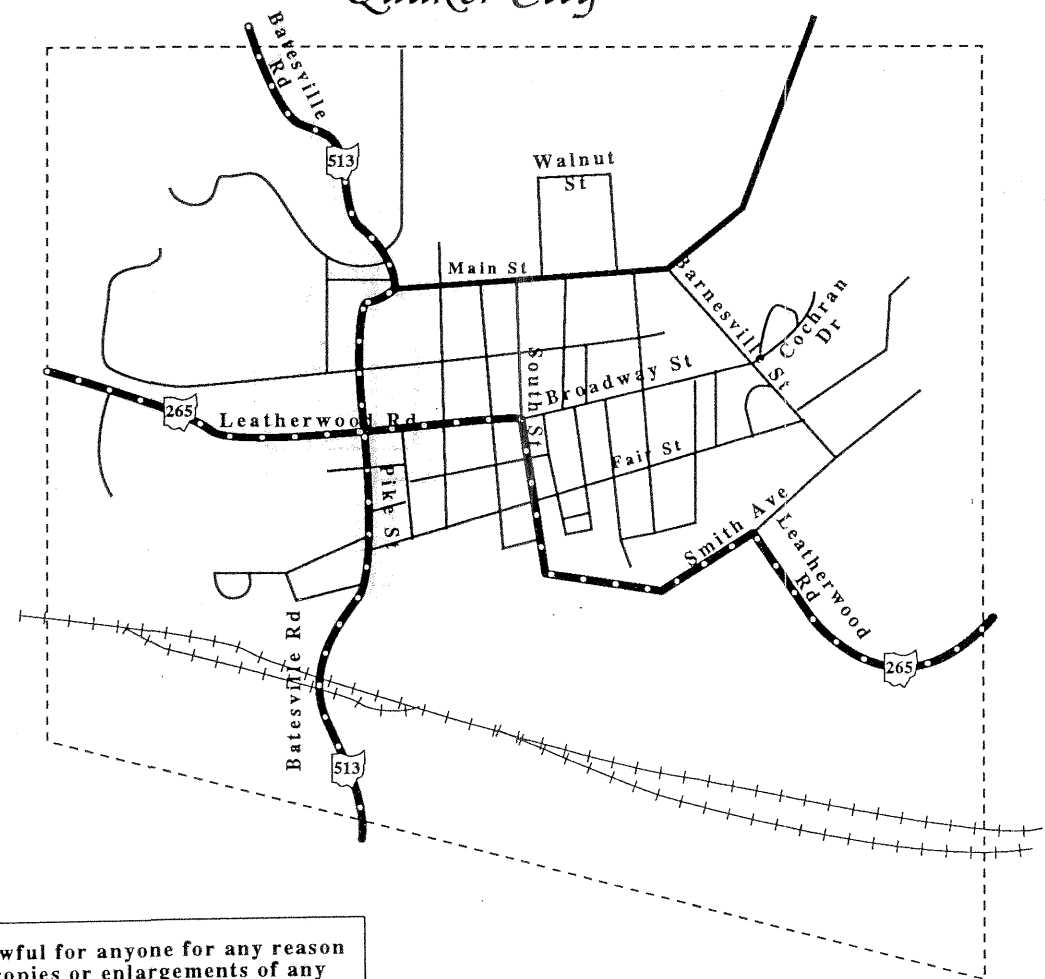


Cumberland



Quaker City



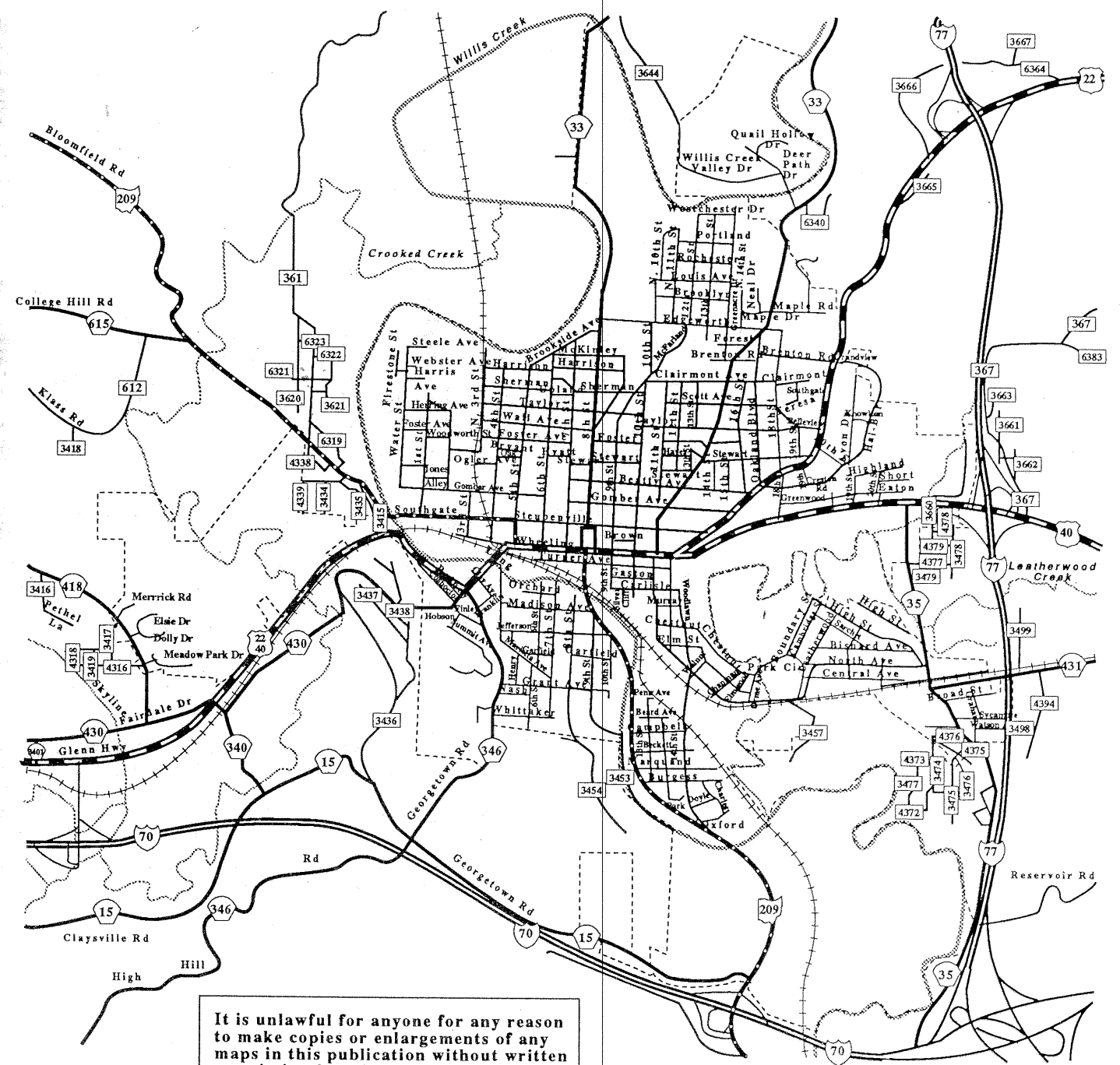
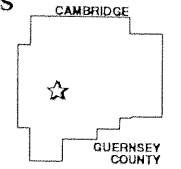
It is unlawful for anyone for any reason to make copies or enlargements of any maps in this publication without written permission from Mercury Publishing Co. The maps are protected by copyright.

To Our Readers:

If you are in need of legally correct and scale township or village plat maps, these are on file at the County Engineer's Office, Map Department, in the Guernsey County Courthouse, Cambridge, Ohio 43725. (614) 432-5261

The maps in the plat book are not intended to be used as correct legal documents. For example, the village boundaries and streets are not drawn to scale. Only village streets which are in use are shown. There are often other "dedicated" streets and alleys which are undeveloped - these are not shown.

CAMBRIDGE



It is unlawful for anyone for any reason to make copies or enlargements of any maps in this publication without written permission from Mercury Publishing Co. The maps are protected by copyright.