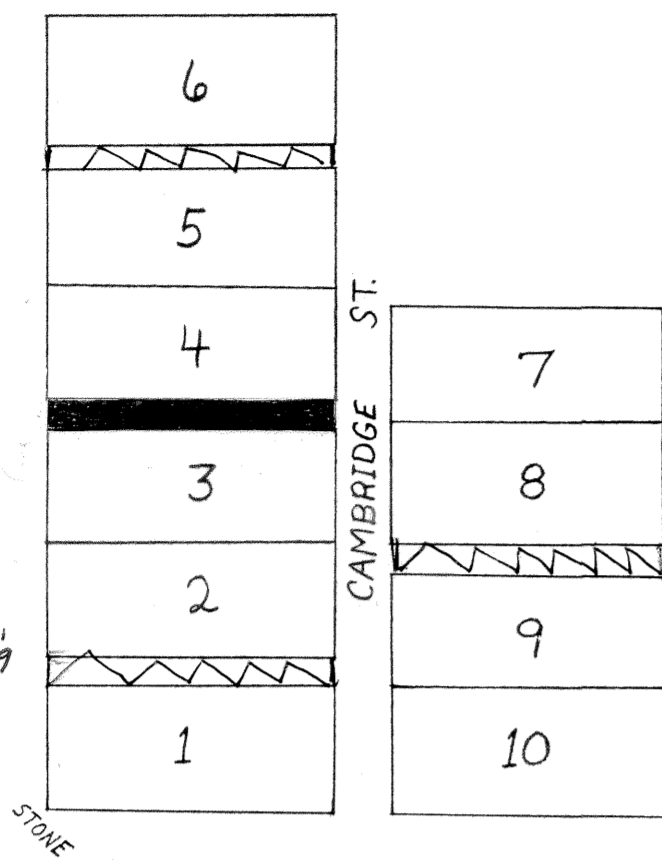


ADDITION TO CLAYSVILLE




For Vacation Alley Between
Lots 3 & 4 See O.R. Vol. 110 Pg. 131

For Vacation of alleys
Between lots 1 & 2, 5 & 6,
8 & 9 See O.R. 269 Pg. 769
3-27-2001



SCALE
162' = 1 INCH



ADDITION TO CLAYSVILLE
SCALE 162 FT. = 1 IN.

CAMBRIDGE ST. IS 66 FT. WIDE. THERE IS AN ALLEY BETWEEN LOT NO 1 & 2 BETWEEN 3 & 4 AND 5 & 6 AND 8 & 9 ALL OF WHICH RUN EAST AND WEST & ARE 16½' WIDE.

THE ORDER OF ALEXANDER COWANS FIRST ADDITION TO CLAYSVILLE IN GUE. CO. OHIO. LAID OUT IN THE WEST HALF OF THE N.W. QUARTER OF SEC. 22, TWP. 7, R.4. BEGINNING AT A STONE AT THE S.W. CORNER OF LOT NO. 1 AND EAST 9 LINKS FROM A STONE THAT OTHO BRASHEAR PLACED FOR THE S.W. COR. OF SAID QUARTER SECTION. CAMBRIDGE ST. RUNS DUE N. & S. ALL THE LOTS FRONT ON CAMBRIDGE ST. 66 FT. & E. & W. 165 FT. EACH LOT CONTAINING ¼ PART OF AN ACRE.

I HEREBY CERTIFY THAT THE ABOVE PLAT & NOTES IS CORRECT. GIVEN UNDER MY HAND THIS 27th DAY OF APRIL 1840.

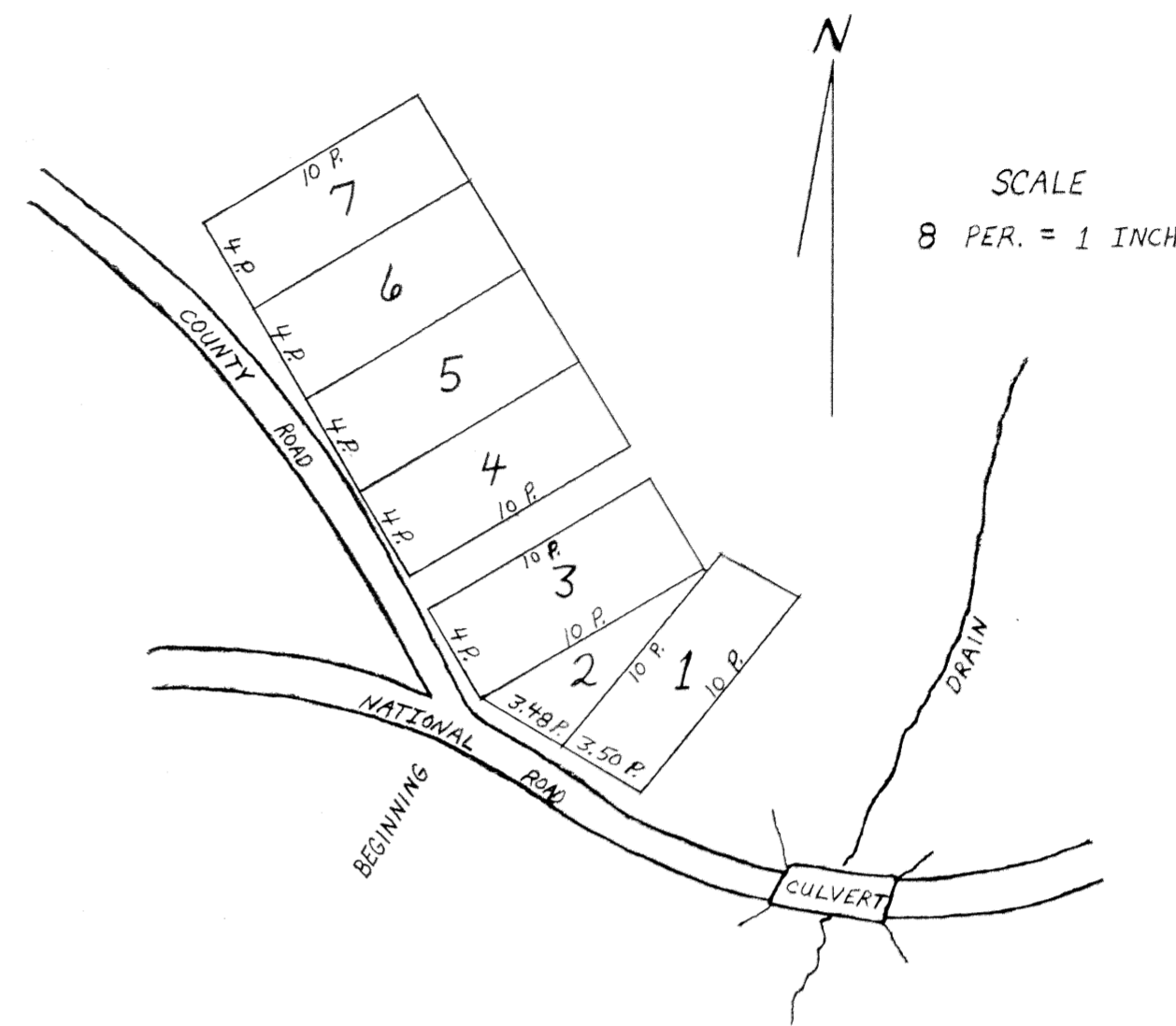
CHAS. COWELL D.C.S.G.C.O.
JNO. KENNON CO. SURVEYOR

STATE OF OHIO, GUE. CO. SS:

BEFORE ME, EBENEZER SMITH, A JUSTICE OF THE PEACE IN AND FOR THE COUNTY OF GUERNSEY AFORESAID, PERSONALLY APPEARED A. COWANS & ACKNOWLEDGED THE WITHIN PLAT OF AN ADDITION TO THE TOWN OF CLAYSVILLE IN SAID GUE. CO, AS HIS VOLUNTARY ACT AND DEED THIS 17th DAY OF JULY 1840. (SEAL) E. SMITH

PRESENTED FOR RECORD JULY 17th 1840
RECORDED THE SAME JULY 21st 1840
TRANSCRIBED FROM RECORD OF DEEDS VOL. 0, PAGE 206

PLAT OF WEST FAIRVIEW



SCALE
8 PER. = 1 INCH



PLAT OF WEST FAIRVIEW
SCALE 8 PER. = 1 IN.

PLAT OF WEST FAIRVIEW LAID OFF FOR MR. LEMMON RYAN IN THE N.E. QUARTER OF SEC. 2, TWP. 10, R. 7 IN OXFORD TWP. GUE. CO. OHIO.

BEGINNING FOR SAID AT A STONE ON THE NORTH SIDE OF THE NATIONAL ROAD BETWEEN LOTS 2 & 3. LOTS NO. 1 & 2 BEARS IN FRONT FROM SAID STONE 558°E LOT NO. 1 BEARS BACK N 42½°E. LOTS NO. 3, 4, 5, 6 & 7 BEARS IN FRONT SAID STONE N 31°W AT RIGHT ANGLES. LOT NO. 1 CONTAINS 35 SQ. PER. LOT NO. 2 CONTAIN 21.5 SQ. PER. LOTS 3, 4, 5, 6, 7 CONTAINS EACH ONE ROD. ALLEY BETWEEN 3 & 4, 1 PERCH IN WIDTH AND FRONT & BACK AS MARKED ON PLAT. GIVEN UNDER BY HAND JULY 27th A.D. 1840.

JNO. KENNON S.G.C.O.
LEMMON RYAN (SEAL)
JANE (X HER MARK) RYAN (SEAL)

THE STATE OF OHIO, GUE. CO. SS:

BEFORE WM. CUMMINGS, A JUSTICE OF THE PEACE IN AND FOR SAID COUNTY, PERSONALLY APPEARED THE WITHIN NAMED LEMMON RYAN & JANE, HIS WIFE, AND ACKNOWLEDGED THE SIGNING AND SEALING OF THE WITHIN INSTRUMENT TO BE THEIR VOLUNTARY ACT AND THE SAID JANE BEING AT THE SAME TIME EXAMINED BY ME SEPARATE AND APART FROM HER SAID HUSBAND AND THE CONTENTS OF THE SAID INSTRUMENT MADE KNOWN TO HER BY ME, SHE THEN DECLARED THAT SHE DID VOLUNTARY SIGN AND SEAL & ACKNOWLEDGE THE SAME AND THAT SHE IS STILL SATISFIED THIS 23rd DAY OF SEPT. A.D. 1840.

WM. CUMMINGS J.P.

PRESENTED FOR RECORD SEPT. 23rd 1840
RECORDED THE SAME SEPT. 26th 1840
TRANSCRIBED FROM DEED VOL. 0, PAGE 299.