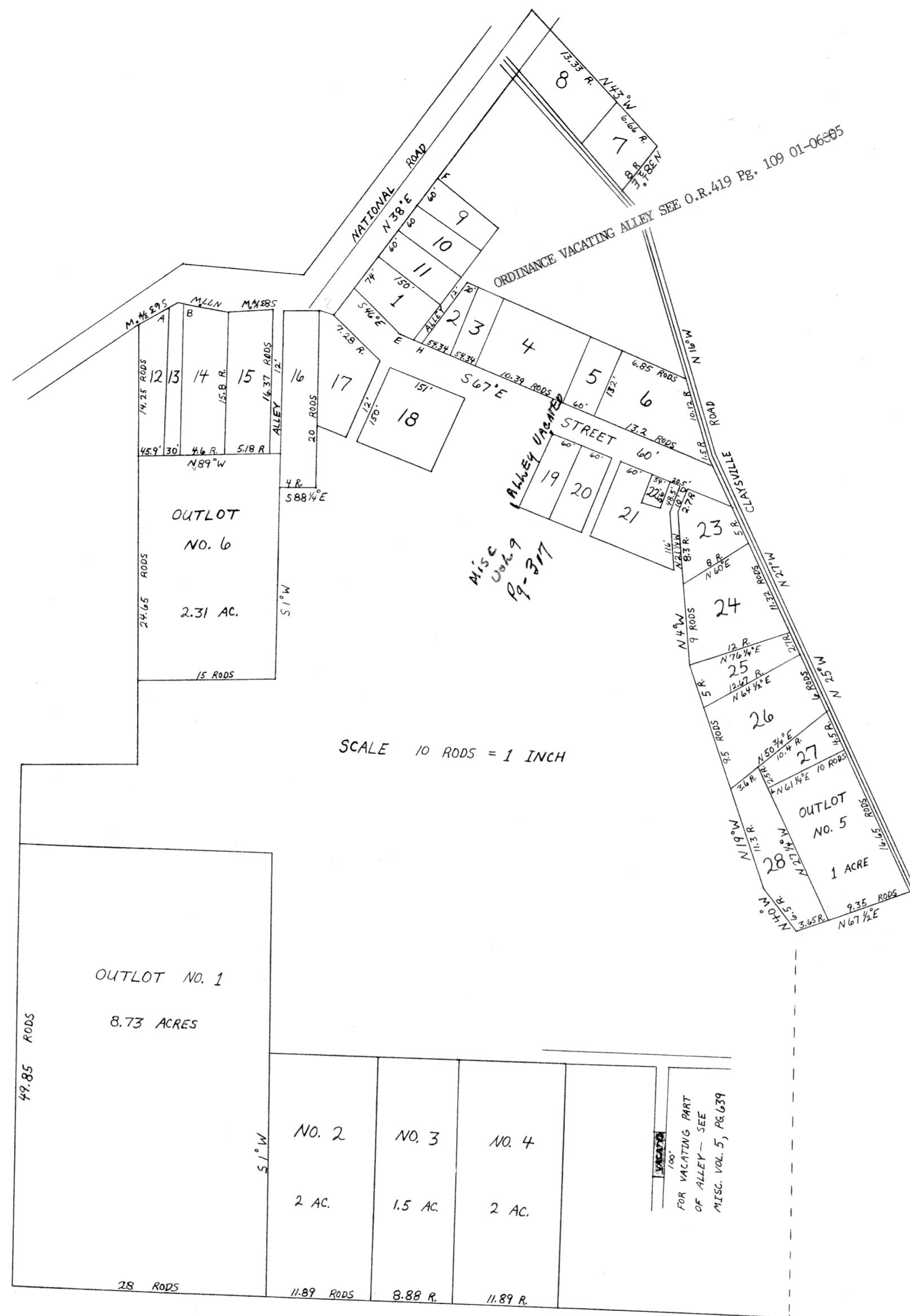


TURNERS ADDITION TO CAMBRIDGE



SCALE 10 RODS = 1 INCH

TURNERS ADDITION TO CAMBRIDGE  
TRANSCRIBED FROM DEED RECORD VOL. 4 PAGE 89

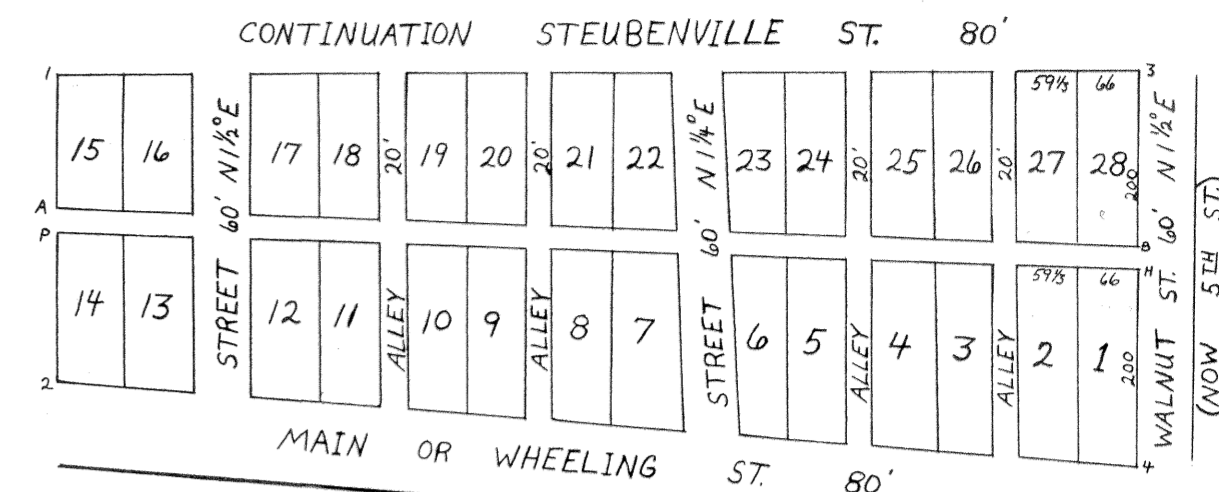
SURVEYED APR. 20th, 1856 THE ABOVE ADDITION TO THE TOWN OF CAMBRIDGE BEING IN LOTS NO. 39 & 40 OF THE 3rd. QUARTER OF THE 2nd. TWP. AND 3rd. R. JNO. PARSLEY S.G. CO. OHIO

THE STATE OF OHIO, GUE. CO. OHIO SS:  
PERSONALLY APPEARED BEFORE ME JNO. PAISLEY ACTING SURVEYOR FOR SAID CO. GEO. TURNER, LANDING WILLIAMS, JNO. DUFF, ELIJAH GILL AND JNO. D. MORSE PROPRIETORS OF TURNERS ADD. TO CAMBRIDGE AND ACKNOWLEDGED THE ABOVE TO BE AN EXACT DRAFT OF TURNERS ADD. TO CAMBRIDGE AND THAT ALL THE LOTS, ALLEYS & STREETS ARE TO REMAIN OF THE SAME SIZE NUMBER AND WIDTH EXPRESSED IN THE ABOVE PLAT. GIVEN UNDER MY HAND & SEAL THIS 6th DAY OF MAY, 1856.

JNO. PAISLEY S.G.CO. OHIO  
RECORDED JUNE 11th, 1856  
ENTERED FOR RECORD JUNE 10, 1856  
ATTEST: M. MARSH, REC.

WESTERN ADDITION TO CAMBRIDGE

SCALE 10 RODS TO AN INCH



WESTERN ADDITION TO CAMBRIDGE

SURVEYED MAY 21st, 1856 FOR WM. BONNELL THE ABOVE ADDITION TO THE TOWN OF CAMBRIDGE. COMMENCING AT THE S.W. COR. OF WALNUT ST. WHERE IT ENTERS MAIN ST. THENCE MAIN ST. BEARS N.83 1/4 W. BACK ALLEY BEARS N.86 1/4 W. STEUBENVILLE ST. BEARS N.88 3/4 W. ALL THE LOTS FRONTING ON MAIN OR WHEELING ST. & STEUBENVILLE ARE 62 2/3 FT. EXCEPT LOTS NO. 1,2,27,28, EXTEND BACK 200 FT. LOTS NO. 2 & 27 ARE 59 1/3 FT. LOTS NO. 1,28 ARE 66 FT. LOTS 14 & 15 EXTEND BACK 151 1/4 THE CORNER ON LOTS ON BACK ALLEY ARE BOUND BY INTERSECTIONS OF THE STRAIGHT LINE DRAWN FROM THE COR. OF THE LOTS ON MAIN ST., STEUBENVILLE ST. & STRAIGHT LINES DRAWN FROM THE CORNERS A & B & P & H.


JNO. PAISLEY S.G.C.O.

THE STATE OF OHIO GUE. CO. TOWN OF CAMBRIDGE

BEFORE ME THE SUBSCRIBER MAYOR OF THE INCORPORATED VILLAGE OF CAMBRIDGE IN SAID COUNTY OF GUE. PERSONALLY CAME WM. BONNELL THE OWNER OF A LIFE ESTATE IN THE ABOVE DESCRIBED TOWN LOTS & PLAT, VINCENT HAYNES OWNER OF THE FEE SIMPLE ESTATE IN THE SAME AFTER THE TERMINATION OF THE LIFE ESTATE OF SAID BONNELL AND ACKNOWLEDGE THE ABOVE PLAT WITH ITS STREETS & ALLEYS & THE DEDICATION OF THE SAID ST'S. & ALLEYS TO THE PUBLIC USE TO BE THEIR ACT EACH OF THEIR VOLUNTARY ACT & DEED, IN TESTIMONY WHEREOF I HEREUNTO SET MY HAND THIS 12th DAY OF AUG. 1857.

N. EVANS MAYOR OF CAMBRIDGE

ENTERED & RECORDED AUG. 14th, 1857  
TRANSCRIBED FROM DEED RECORD NO. 4 PAGE 356



C. EDWIN HULTMAN CO. Restoration of Public Records