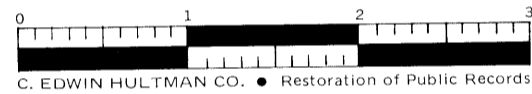
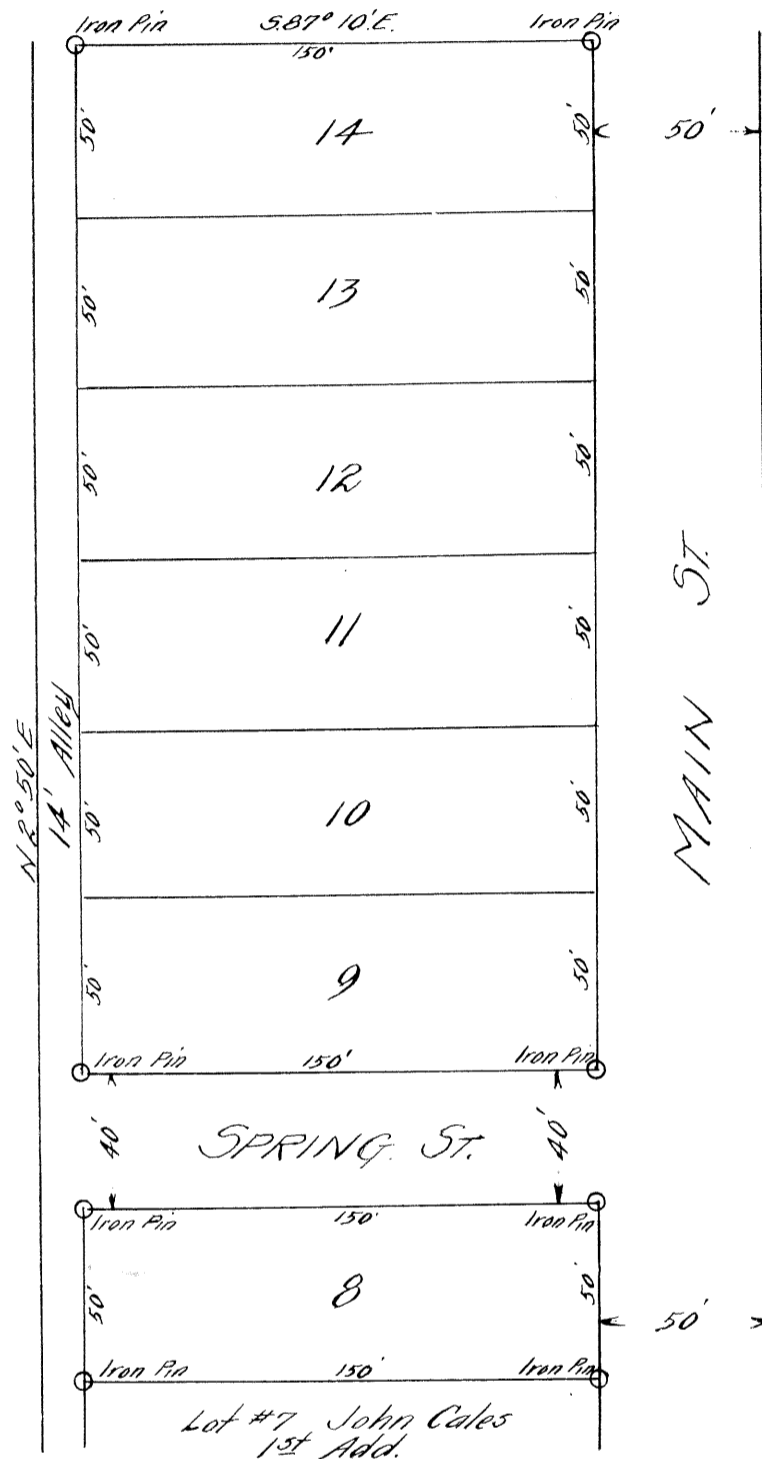
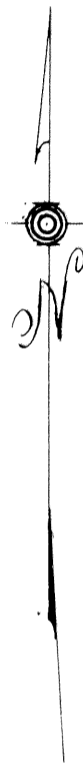


# GEO. W. CALES 2<sup>ND</sup> ADD.

## To LORE CITY, O.

Scale 1"=50' March 15, 1923



TRANSFERRED  
 JUN. 1, 1923  
 Ben. F. Deselm  
 Fee 70¢ pd County Auditor.

Filed July 5, 1923 at 4:20 P.M.  
 Recorded July 5, 1923  
 Vol. 10 Pg. 9  
 Wilber C. Ingram Recorder  
 \$3.70 fee

I, the undersigned, surveyed the land delineated on this plat, under the direction of the Owner, Geo. W. Cales, and I certify that the said plat is a true representation of said land, and known as a part of  $\frac{1}{2}$  of the N.W.  $\frac{1}{4}$  Sec. 10 and part of  $\frac{1}{2}$  of the N.E.  $\frac{1}{4}$  Sec. 9 Twp. 1 Range 2.

John W. Stewart Eng.

Mayor's Office, Lore City, Ohio.  
 The within Plat and dedication of Streets, Alleys, and Ways for the Public use as delineated, are hereby accepted by the Council of the Incorporated Village of Lore City.

H.C. Lenard Mayor

J.J. Brookover Clerk

Know all Men by these present that, I, Geo. W. Cales, the owner of the Lands delineated on this plat, do hereby acknowledge the making of the same to be my act and deed, and do hereby dedicate the the streets, Alleys, and Public Ways shown thereon, to the Public forever. In witness whereof, I have here unto set my hand this 7<sup>th</sup> day of May A.D. 1923

Geo. W. Cales  
 Owner.

State of Ohio, Guernsey County.  
 Be it remembered that on this 7<sup>th</sup> day of May A.D. 1923 before me a Notary Public within said County personally came Geo. W. Cales who acknowledges the making and signing of the within Plat to be his voluntary act and deed. In testimony whereof I have here unto set my hand and Notary Seal, the date aforesaid.

S. A. Boyd  
 Notary Public