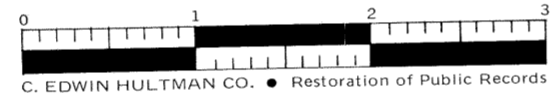
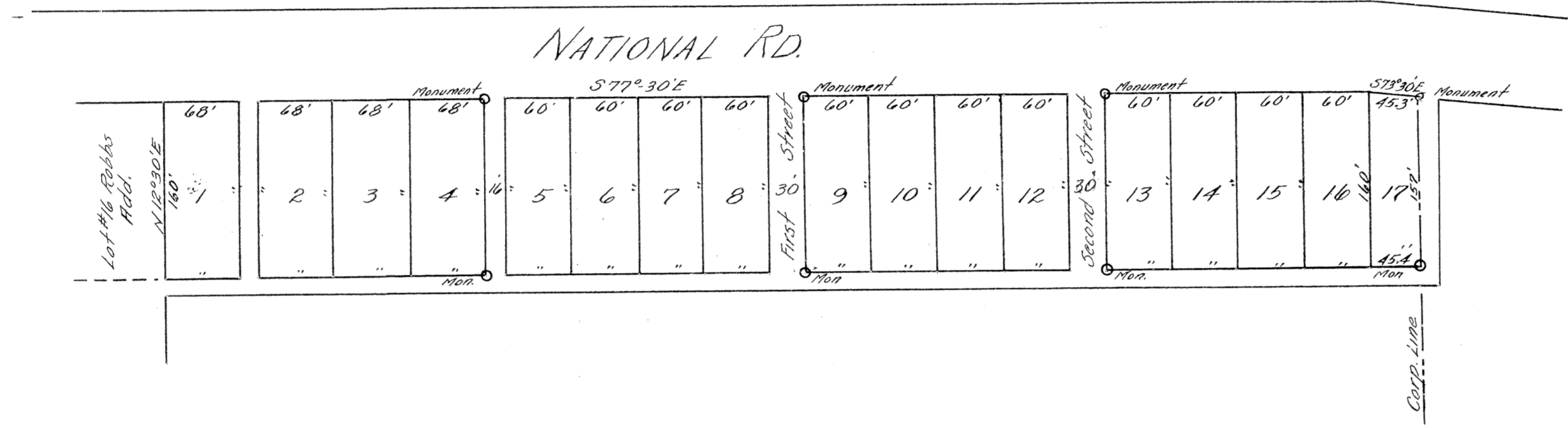
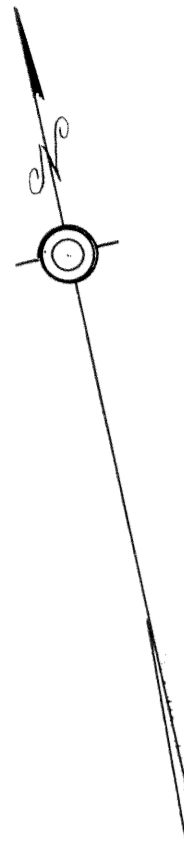


A.L. SPENCE ADD.

TO OLD WASHINGTON

Scale 1" = 100'



C. EDWIN HULTMAN CO. • Restoration of Public Records

I surveyed the Land delineated on this Plat under the direction of the Owner A.L. Spence and hereby certify that the said Plat is a true representation of said land and known as a part of N.W. 1/4 Sec. 15 Twp 2 Range 1 Wills Township and contains 4.54 Ac.
 Jno. W. Stewart Eng.

Mayors Office, Old Washington Ohio
 The within Plat and dedication of Street, Alleys & Ways for the Public uses as within delineated are hereby accepted by the Council of the Incorporated Village of Old Washington, Ohio
 E.C. Dugan Mayor
 J. E. Coen Clerk

Know all men by these present- That I A.L. Spence Owner of the Lands delineated on the within Plat do hereby acknowledge the making of the same to be my Act and Deed and do hereby dedicate the street and Alleys and Public Ways shown thereon to the Public forever. In witness whereof I have hereunto set my hand and seal this 7th Day of May 1924
 Signed A.L. Spence

State of Ohio Guernsey Co.
 Be it remembered that on this 7th day of May before me the undersigned Notary Public within and for said County. Personally came A.L. Spence who acknowledge the making and signing of the within Plat to be his Voluntary Act & Deed for the uses and purposes shown therein and hereon in testimony whereof I, hereunto set my hand and offered my Notarial Seal the day and year aforesaid.
 Seal John H. Taylor Notary

TRANSFERRED
 May 1924
 Ben. F. Deselm Auditor
 Fee 30¢ Paid

Filed May 9th 1924 P.M.
 Recorded May 9th 1924
 Vol 10 Pg 11
 Wilbur C. Ingram Recorder
 8772 Rd.