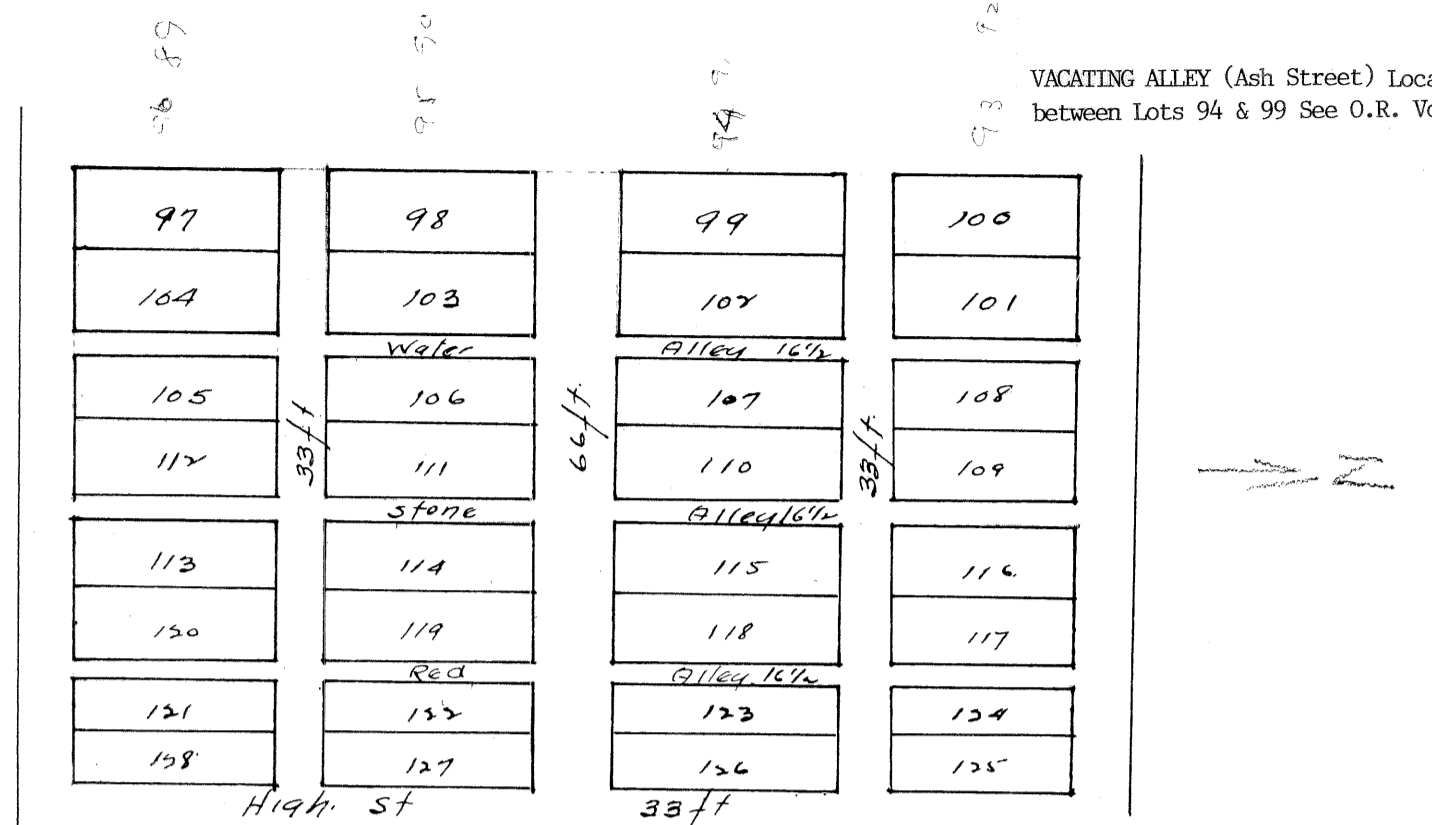
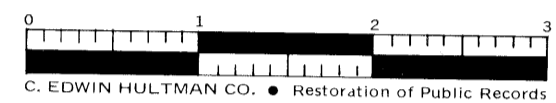


ADDITION TO WASHINGTON



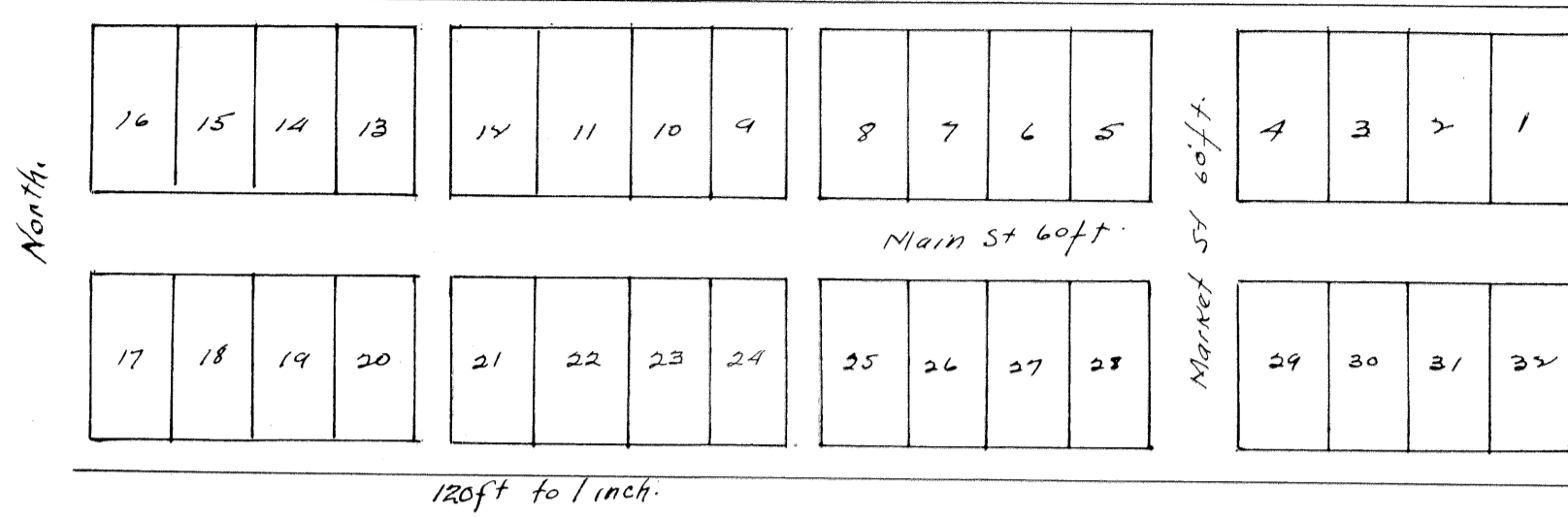
VAGATING ALLEY (Ash Street) Located between Lots 93 & 100
between Lots 94 & 99 See O.R. Vol. 438 Page 3159 (04-19-06)



State of Ohio Gue. Co. ss.
Be it remembered that on the 2nd day of June 1815 personally before me the subscriber one of the Justices of the Peace in & for said County. Came Simon Beymer. and acknowledged that lots No. 97-98-103-104-105-106 111-112-113-114-119-120-121-122-127-128- are lots in addition to the original numbers to the town of Washington. Gue. Co. State of Ohio and desires the same to be admitted to record. of part of said town. Given under my hand & seal this 2nd day of June 1815 Width of lots. 66ft. length or depth. 165ft.
Peter Umstot J.P.

State of Ohio Gue. Co. ss.
Be it remembered that on the 2nd day of June 1815 personally came before me the subscriber one of the Justice of the Peace in & for said county. Henry Beymer. & acknowledged lots Weath of numbers. 99-100-101-102-107-108-109-110-115-116-117-118-123-124- & 126. to be an addition or additional lots to the town of Washington. Gue. Co. O. & desires that the same may be admitted to record as part of said town. Given under my hand & seal this 2nd day of June 1815
Peter Umstot J.P.

OLIVE TOWN



A Plat of Olivetown laid out in SE. quar. of Sec. 5 Twp 6 & R. 9 in the County of Guernsey & State of Ohio. by John Wiley & Issac Hill. The Proprietors of Olivetown. of which the above is a true Plat. Do hereby certify that all the lots in said town. are 60ft wide in front and 120ft deep or back. each lot containing 7200 sqft. Main St is 60ft wide & runs due N & S. thro' the center of said town. Market St. is 60ft wide & runs due east & West. commencing between lots No 4 & 5 & passes between lots No 28 & 29. Popular Alley commences between lots No 8 & 9. & passes between lots 24 & 25 and is 16 1/2 ft wide Walnut Alley commences between lots 12 & 13 & passes between lots 20 & 21. there is an Alley 16 1/2 ft wide passes around the town as laid out in the above Plat. Lots No 27 & 28. are hereby given unto the commissioners of the New County. that may be laid off from part of Guernsey. & the adjoining counties (Provided Olivetown. is made the seat of Justice for New County). for the purpose of erecting a court House & Jail thereon and all the Streets & Alleys mentioned and laid out in said town. are hereby given to the Public as Public Highways

Given under our hands & Seals this 27th day of Sep. A.D. 1815
John Wiley (Seal)
Issac Hill (Seal)

State of Ohio Gue. Co. ss.
before me Jacob Gumber one of the associate Judges. of the Court of Common Pleas. of said county. personally came the within named. John Wiley & Issac Hill the Proprietors of Olivetown. & they acknowledged the signing of the within map & certificate to be their act & deed. for the purposes therein contained & requests that the same may be admitted to record Given under my hand & seal this 27th day of Sept. A.D. 1815
Jacob Gumber.

Received & duly recorded Sept 27th 1815
C.P. Beatty R.G.C.O