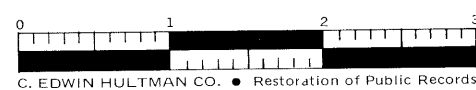
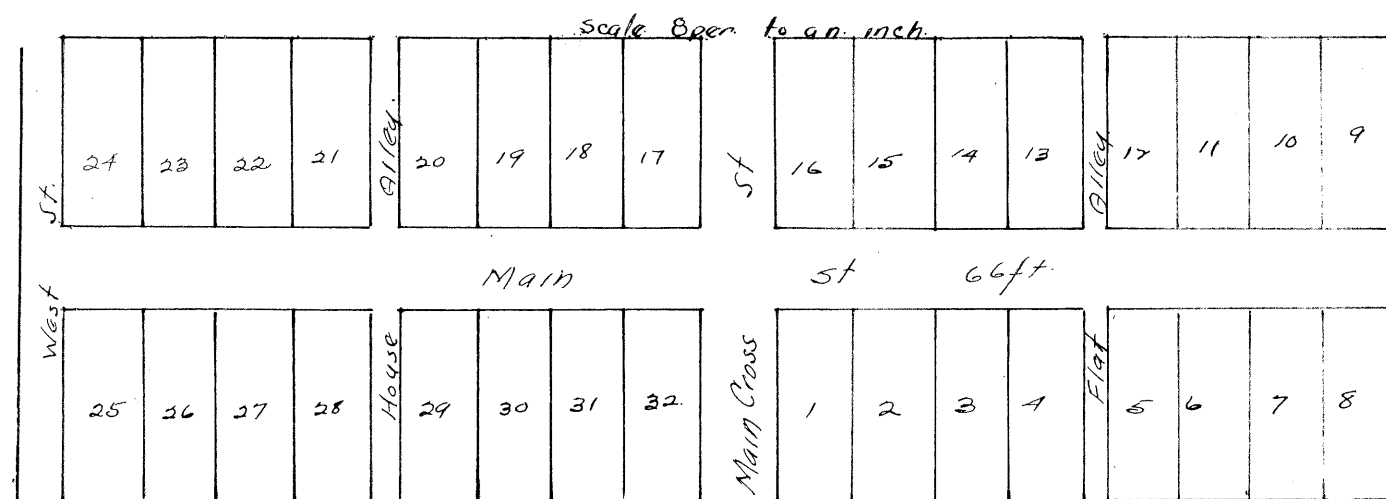


MARTINSBURG



A map of the town of Martinsburg laid out by John Bickham & William Welsh. Proprietors situated in Madison Twp Que. Co. O.

SW cor of Sec. 30 Twp 10 R 7. & SE cor of Sec 36 Twp 10 R. 7. 50 per. for sec cor. to the south end of Main St. Main St is 66ft wide runs East Main cross St is 66ft wide & crosses Main at right angles. The alleys Flat & House alleys are 16 1/2 ft wide & the lots are all 4 rods in front & 10 per back making 40 per or 1/4 acre. by

John Hanna

Transcribed from Deed Record "C" page 5

The State of Ohio Que Co

Personally came before me one of the Justices of the Peace in & for said county James Welsh & John Bickham & acknowledged the within to be their act & deed in order that it may be recorded as such Given under my hand this 27th of April 1816

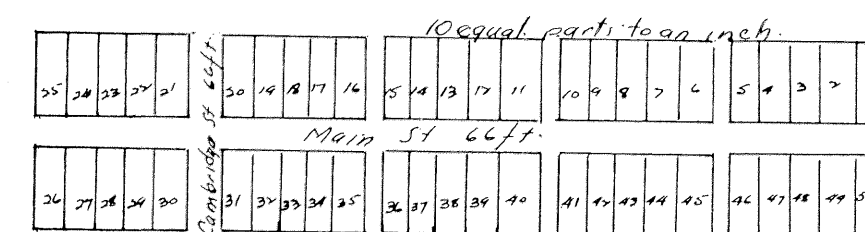
James Orderson J.P.

Rec'd May 17th 1816 & duly recorded

Attest C.P. Beatty. R.G.C.O.

James Bickham
William Welsh

ZEALAND



A plat of the town of Zealand in the NW. quarter of Sec 27 Twp 9 & R. 10 Que. Co. width of Streets 66ft. Width of the alleys 33ft. lots 66ft front & 165ft deep. Main St. runs east & West. the other streets & alleys run North & south. Joshua Wilson. (Surr).

I Benjamin Bay do hereby certify that the within is a true Plat & description of the town of Zealand in the NW quar. of Sec. 27 Twp 9 & R 10 South of the Military District in the county of Que. State of Ohio Main St 66 ft wide runs east & west. Cambridge St 66ft wide runs north & south. progressing eastward from said Cambridge St. there is an alley runs north & south. between every 5 lots. of 33ft wide there are 50 lots each. 65 ft in front & 165ft back. which are progressively numbered from 1 to 50 of which I am the Proprietor. Given under my hand & seal. this 9th day of Mar. A.D. 1820

Benjamin Bay

State of Ohio Que Co ssd. before me the subscriber one of the acting J.P. in & for said county. personally came Benjamin Bay. & acknowledged the laying out of the town of Zealand in said county & himself to be the Proprietor there of and the within & above to be an accurate Plat & description of the same & at the same time acknowledged the signing & sealing the above to be his Voluntary act & deed and desired that the whole be admitted to record. under my hand & seal this 9th day of Mar. 1820

Edw. Bratton J.P.

Received Mar 9th 1820
Recorded June 20th 1820

Attest J.A. Beatty R.G.C.O.