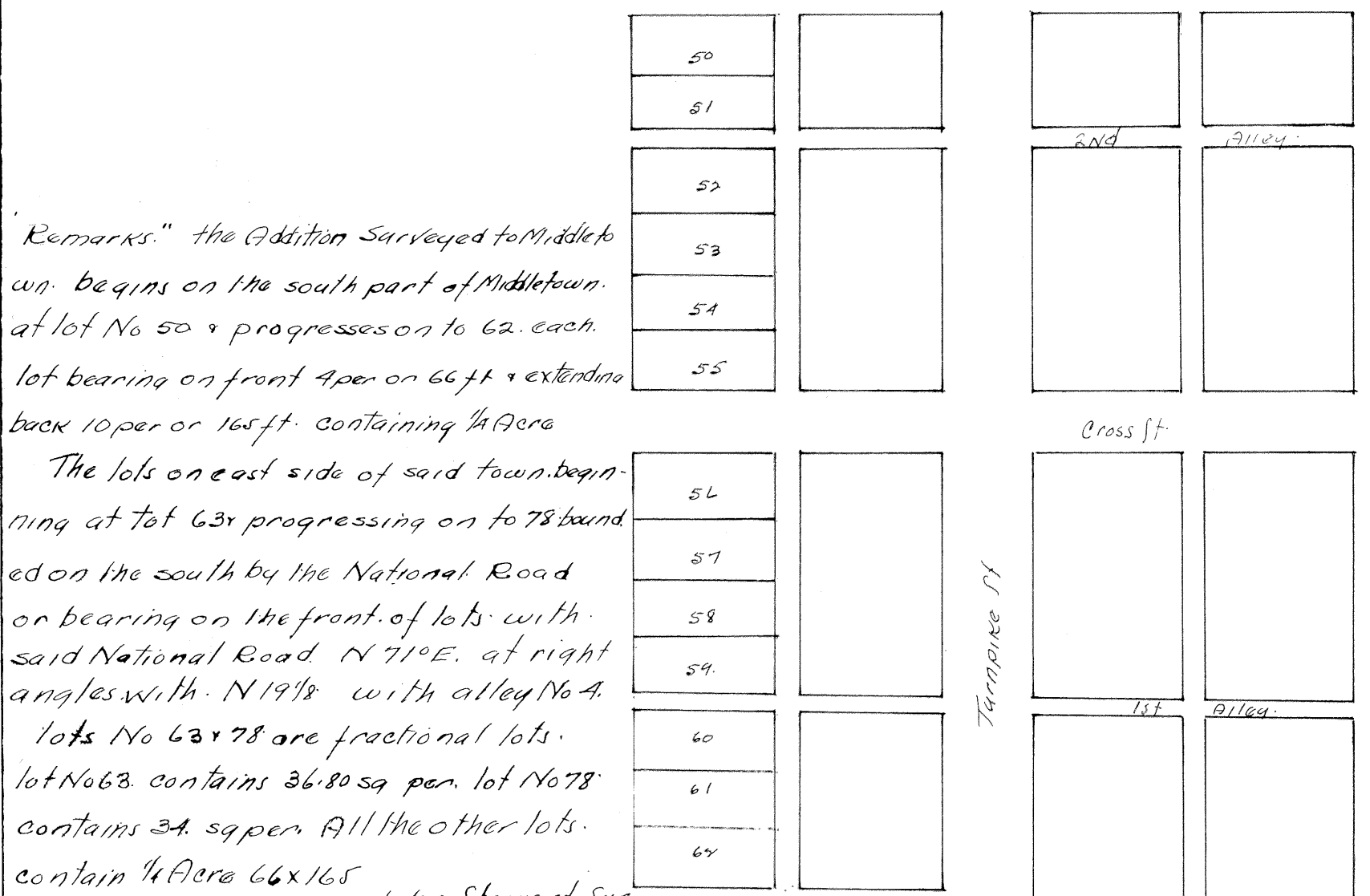
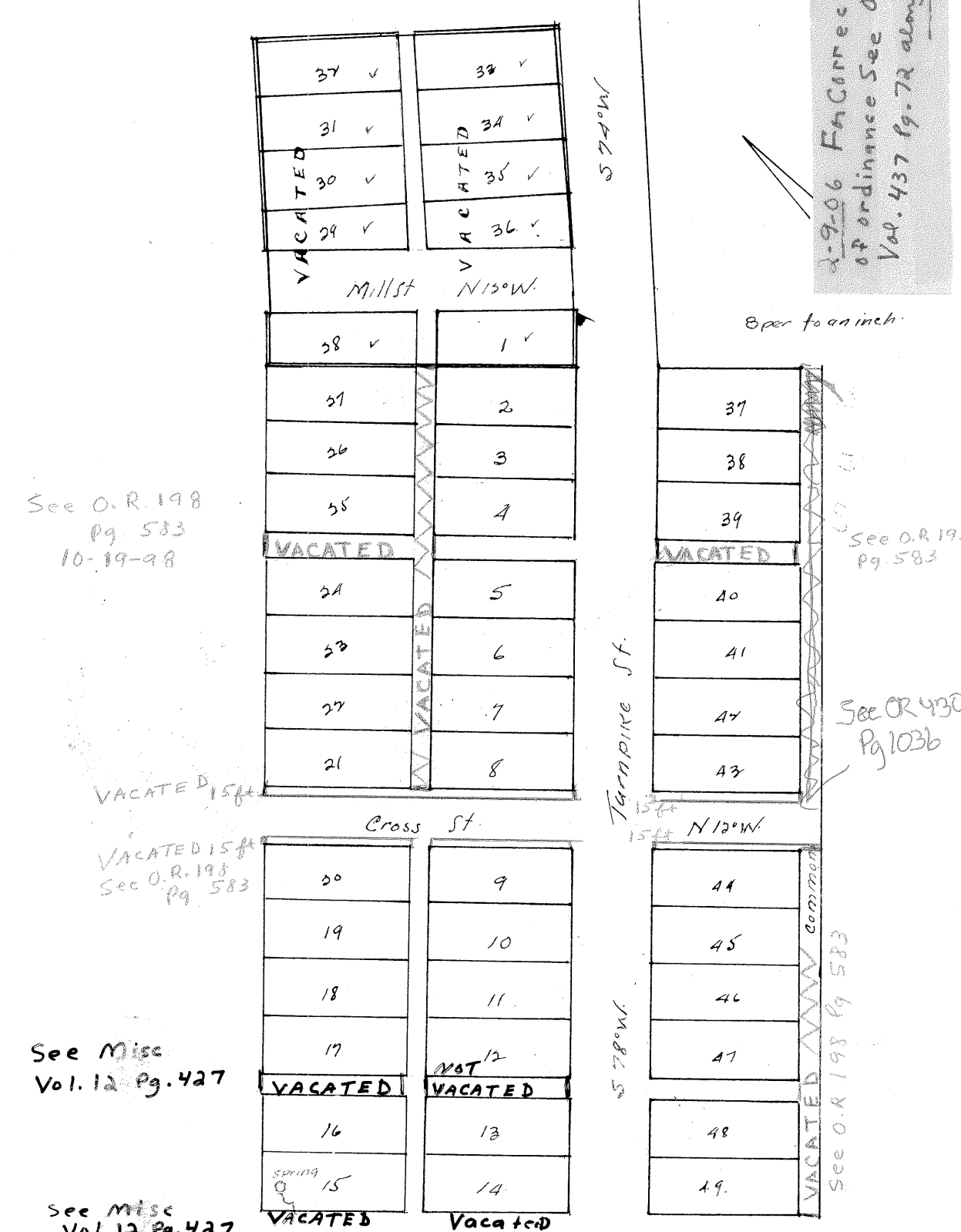


MIDDLE TOWN

ADDITION TO MIDDLE TOWN



Remarks: The Addition Surveyed to Middle town begins on the south part of Middle town at lot No 50 & progresses on to 62. each lot bearing on front 4 per on 66 ft & extending back 10 per or 165 ft. containing 1/4 Acre

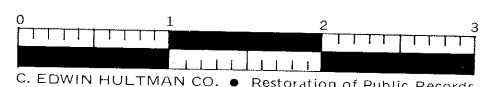
The lots on east side of said town beginning at lot 63 progressing on to 78 bounded on the south by the National Road on bearing on the front of lots with said National Road N 71° E. at right angles with N 19 1/8 with alley No 4. lots No 63 & 78 are fractional lots. lot No 63 contains 36.80 sq per. lot No 78 contains 34. sq per. All the other lots contain 1/4 Acre 66 x 165

John Stewart Sur.

State of Ohio Que Co ss  
 Personally appeared before me the subscriber an acting J. P. Benj Masters who acknowledged that he did execute the within town plat for the purposes therein expressed & also relinquishes her right title interest & claim to all the sts & alleys therein designated Given under my hand & seal this 1st day of Aug. 1828

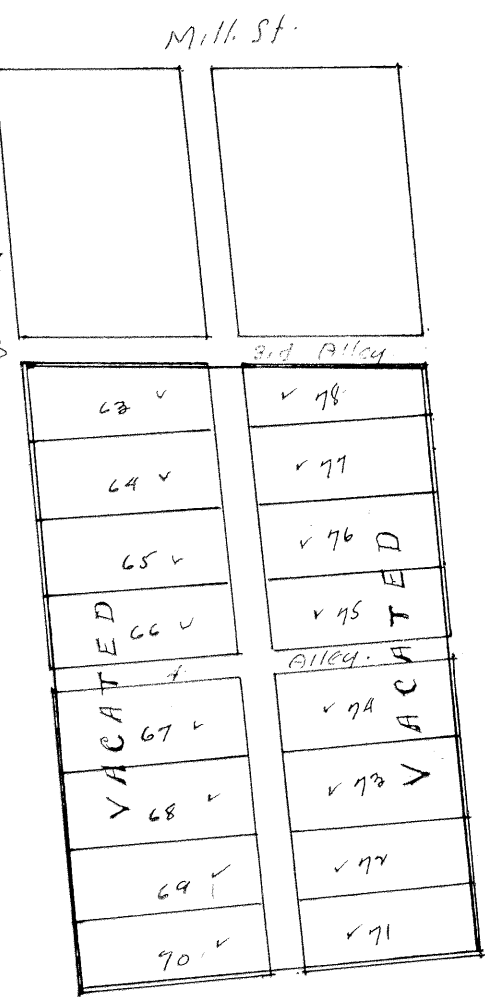
James Gilliland J.P.

Received Aug. 2nd 1828  
 Recorded Sept 17th 1828  
 Transcribed from Record of Deeds Vol "E" page 519.



"Remarks." Middletown situate in. Que Co State of Ohio & on the National Turnpike in Sec 31. Twp 10. R. 7. All the lots in the said town of Middle town. Measure in front 4 per. & back 10 per. except lots No 36 & 29. Being fractional lots. lot 36 contains 36.60 sq per. lot 29 contains 29.30 sq per. All other lots contain 1/4 Acre lot 36 measures in front 4 per. on the east 10 per back 3.32 per. containing as above. lot 29 adjoining the alley is 332 on the east 10 per. on the north 214 per. Turn Pike St bears from the S.E. cor. of lot No 33. S 79° W to the S.E. cor. of lot No 1. Said St then bears S 78° W to the west boundary of said town. Mill Street bears N 12° W. Cross St. same course lots 30-31-32-33-34-35. at right angles with Turn Pike St. bears N 16° W on the south boundary of said town. from the S.E. cor. of lot 37. to the S.W. cor. of 49. There is one rod of commons belonging to said town. Mill St width 4 per. Cross St 6 ft in width, Turnpike St 90.5 in width All the alleys 16 1/2 ft. "N 13" All the lots on the North & South of Turnpike St. bounds on the Turnpike leaving no surplus in front. of said lots. and the out boundary of said Turnpike Sept 1-1827. for Benj. Masters by. John Stewart. State of Ohio Que Co. ss.

Before me Daniel. Hubert. a Justice of the Peace for said county. personally. came the within named Benj. Masters who acknowledged the within instruments of writing to be his act. & deed for the purposes therein expressed. Given under my hand & seal. this 5th of Sept. A.D. 1827.  
 Received for Record. Sept 5th 1827. & Recorded Oct. 1st 1827.  
 Transcribed from Deed. Record. "E." page 332.  
 Daniel Hubert J.P.



FOR CERTIFICATE OF VACATION  
 SEE VOL. 185 PAGE 510