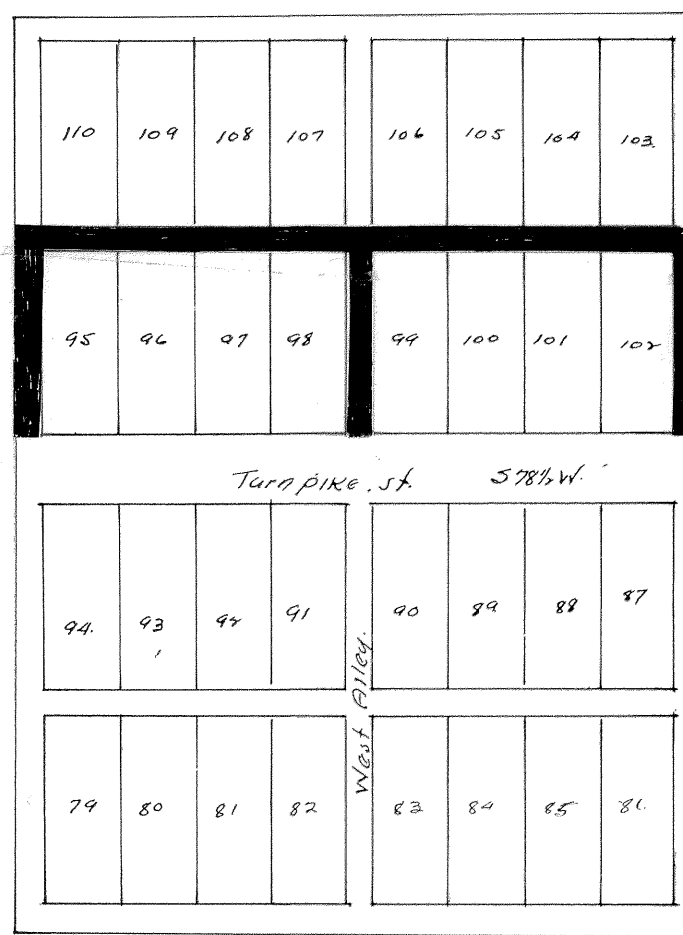
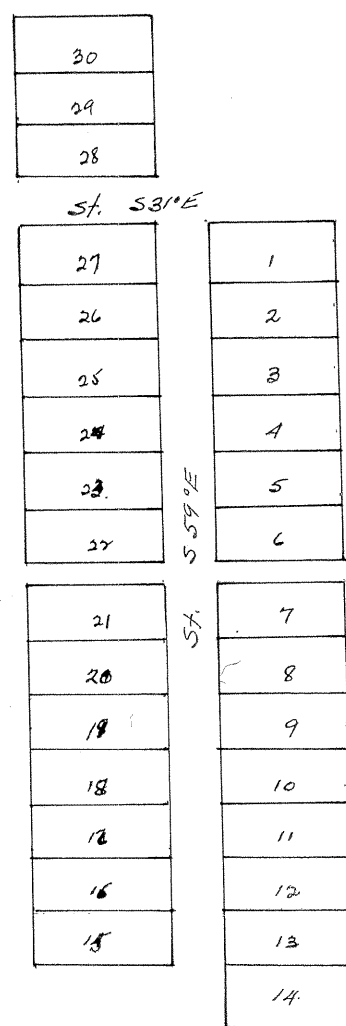



NEW BIRMINGHAM

ADDITION TO MIDDLETOWN



FOR VARIATION SEE MISC.
Vol. 9 P. 802
OR Vol. 107 P. 947



A plot of town lots laid out by William Carson. beginning at the N.E. of a lot on which there is a house stands belonging to William Carson. running S59°W. Street 3 rods wide lots laid off at right angles. 3.64 rods. in front & 9 rods back. also a street 3 rods wide. running at right angles and east of the first described lot. which bears S31°E. and also an alley 1 rod wide running back each way. between lots No 6 & 7. 21 & 22. lots 30 in number and numbered as they stand on the Plat below. Surveyed Apr. 7. 1830 by O. Brashear.

6th June 1831. Surveyed in Addition to Middletown "Remarks as follows" The said addition situate & adjoining the west end of Middletown. and adjoining the commons. bounding lots in the first Survey in the said town. Numbered 15-14 - 49-50 which may be seen on the original Survey of said town. 16 lots lying on the North of the Street called Turn Pike and 16 lying south of said street. which may be seen in annexed Plat to Middletown lots No 79-94 north of said st & 95-110 lying south of said st. the alley or commons. commons to the first survey. All the lots of equal size containing 1/4 Acre 66ft in front & 165ft back width of Turnpike St 90ft. Alleys & commons 16ft. Surveyed by John Stewart by Benj. Masters

State of Ohio Que Co. ss {

Personally appeared before the subscriber a J.P. for the said county. the within named William Carson. & acknowledged the within town Plat. or Plot to be his act & deed. as desired the same to be recorded as such and that a right to Recasted. in purchaser of lot in lot. of said town and that he the said Carson has good right & lawful authority to sell the same

William Carson.

Taken & acknowledged before me Apr. 28 1830.

Received Apr 28 - 1830
Recorder u. 29 - 1830

Nicholas Beat J.P.

Transcribed from Deed Rec. Vol. F. Page 28

Transcribed from Record of Deeds Vol "F" page 714