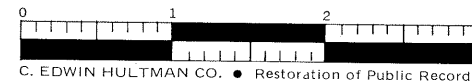
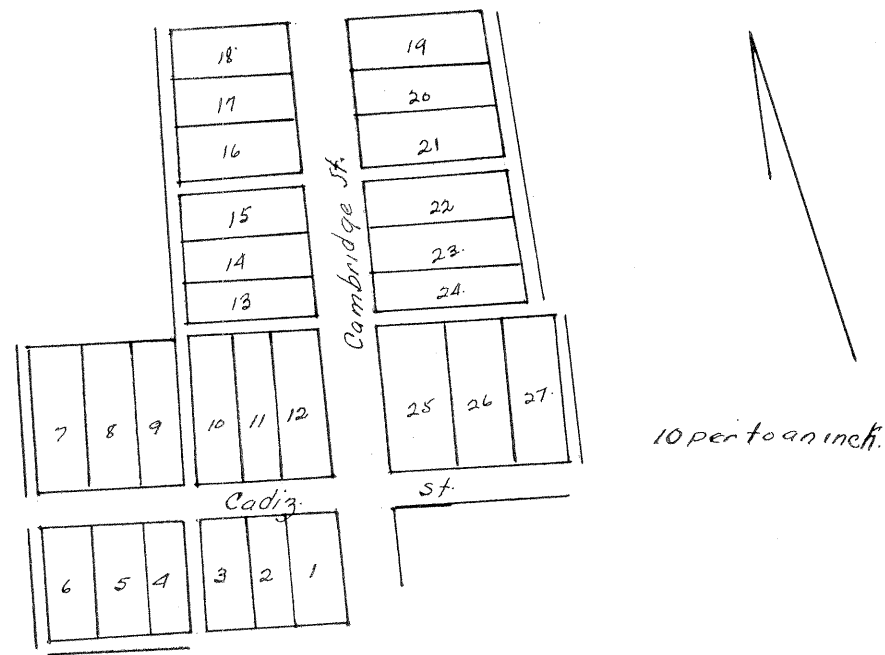


PORTUGAL



Plat of a town laid out by Levi Engle in the NW quar of sec. 2. Twp 4. R. 1. M.D. Nov. 6 1833.

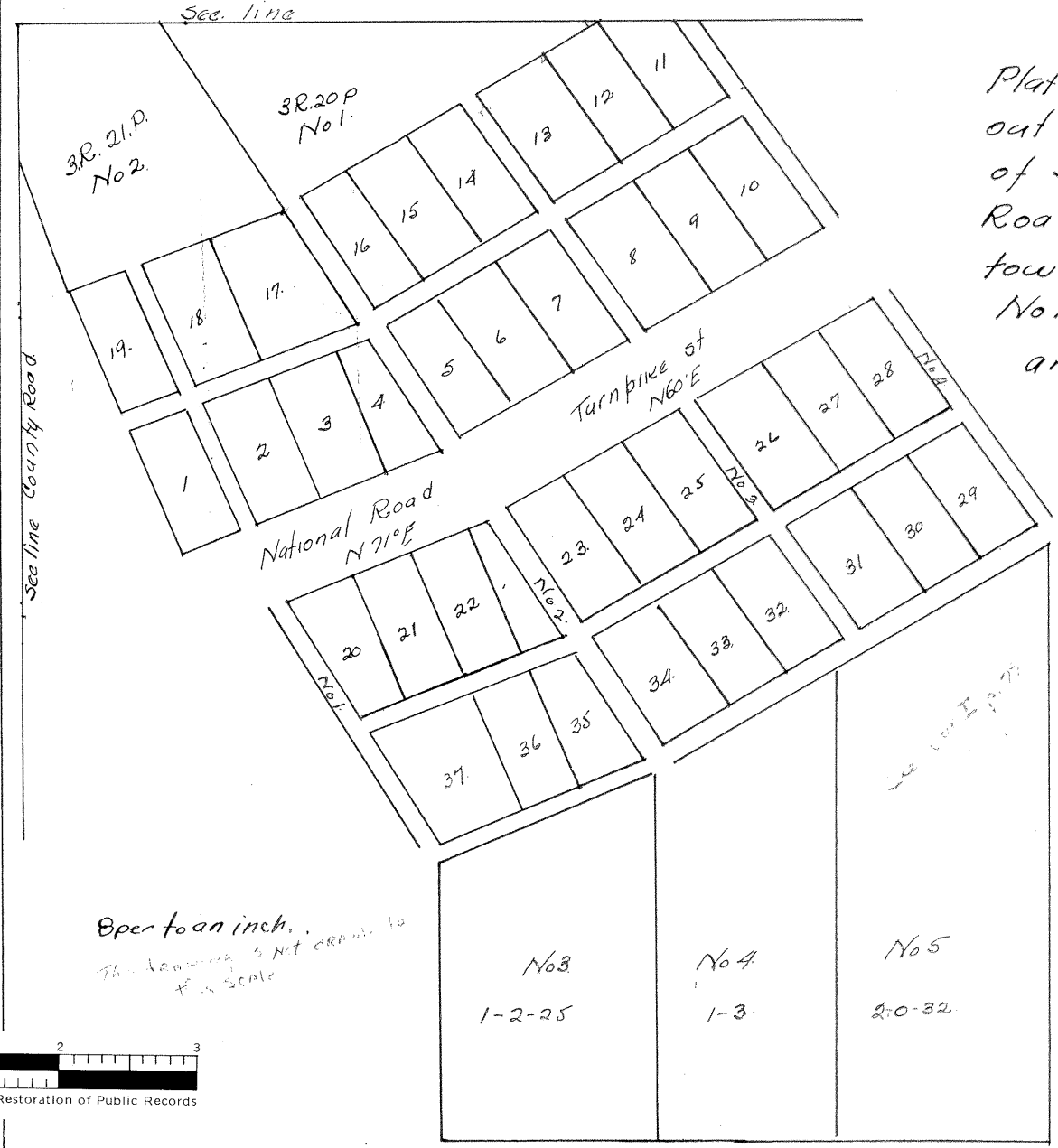
commencing at a stone at the NE. cor. of lot No 1 & progressing on to lot 27. bearing for said lots N 77° W at right angles with N. 13° E. each lot in front. 66 ft by 16 1/2 ft back. contains 40 sq per. Cambridge & Cadiz Sts 66 ft wide Alleys between every 3rd lot. and alleys at the back. of all the lots as shown on plat. excepting lots No 1-2-3 width of alleys. 16 1/2 ft. Thereby certify the above Plat & notes to be correct as it stands stated. Given under my hand this 9th day of Nov A.D. 1833. O. Brashear S.G.C.O.

State of Ohio Que Co. ss S.

On the 14th of Nov. A.D. 1833. before me William Scott a J.P. in the county aforesaid. personally appeared Levi Engle & Drusilla his wife who severally acknowledged the laying out of the town of Portugal with its streets & alleys. and to the size of lots & alleys. they acknowledged the relinquishing of all their right, title & interest to be their Voluntary act & deed expressing a desire that the said streets & alleys. shall be kept for Public use agreeable to the right sec. of an act passed Mar. 3rd 1831. on title & act to be provided for recording of town plats. The said Drusilla being examined by me separately & apart from said husband & contents of town plat being made known unto her. declared that the relinquishing of her right title and interest in unto the streets & alleys was & is her Voluntary act. without fear. coercion or compulsion from her said husband Given under my hand & seal Nov 14th 1833. William Scott J.P.

Received Nov. 14. 1833
Recorded " " "

BRIDGEWATER



Plat of the town of Bridgewater laid out by Col. Orr lying in the N.W. quar of sec. 25 Twp. 10. R. 7. on the National Road. Que. Co. Commencing for said town at a stone at the SW of lot No 1. at the west end of said town and on the north side of said National

at Road Thence progressing to lot No 37 - Lots 1-2-3-4-17-18-19-20-21-22-35-36-37-bearing in front with said National Road N. 71° E at right angles N 19° W. The east side of lots. 17-4-22-35. bearing with the said National Road & east of 2nd alley. N 60° E. at right angles with N. 30° W. also all the lots east of 2nd alley at right angles with the bearing last mentioned. Lots No 11-17-4-20-22-35-37. 66 ft in front by 165 ft back. contains 40 sq per. Lot No 11. east side 132 ft. north side of same lot bounding on the sec. line. west side of same 167 ft.

containing 36 per. front side of lot No 17 - 99 ft. north side of same 104.5 ft. containing 30 per. back part of lot No 20. 39 ft containing 32 per. front of lot No 37. 104.5 ft. back end 76 ft. containing 54 per. fractional lot No 35 front 48 ft. back. 79 7/8 ft. containing 39 sq per. large lot No 22. fronting the pike 8 1/2 ft. back end 111 ft. containing 58 per. Out lot No 1. commencing at the SW cor. and adjoining the back lots. on the north at a stone thence N. 60° E. 22 per. N 30° W 0.28 Thence west 25.60 per. S 30° E 12.75 per. contains 3 roads & 20 per. Out lot No 2. commencing at the NW cor of sec. 25 south 15.60 per. N. 71° E. 13.80 per. N 30° W 12.75 per. west 6.72 per. to beginning contains 3 roads. 21 per. Out lot No 3. commencing at a stone at the SE. cor. thence south. 22.52 per. west 18.12 per. north 18 per. N 11° W 14 per. to beginning contains laere 2 roads. 25 per. Out lot No 4. commencing at a stone at the SE. cor. thence south 28.16 per. west 11.16 per. north 22.36 per. N 60° E 13 per. to beginning contains laere 3 roads. Out lot No 5. commencing at a stone at the SE. cor. thence south 34.72 per. west 11.16 per. North 28.40 per. N 60° E. 13 per. to beginning contains 2 acres & 32 per. First alley east of lot 1 & 19 - 2-3-14. alley between every 3rd lot. 3 back alleys as represented in above Plat. 1st alley south of pike bears S 28 1/2° E all the alleys. 16 1/2 ft wide National Road 80 ft. Thereby certify the above Plat & notes to be correct as they stand stated Given under my hand this 13th of Mar. A.D. 1834 O. Brashear S.G.C.O.

State of Ohio Que Co ss S
Personally appeared before me a Justice of the Peace in & for said county. William Orr prop. of the town of Bridgewater and acknowledged the laying out of said as within. delineated and appropriation of the ground as therein designated as streets & alleys. to the public use as such to be his act & deed Given under my hand & seal this 2nd day of Apr. 1834. Nicholas Bailhache J.P.

Received Mar. 24 - 1834
Recorded May - 7 - 1834
Transcribed from Deed Record Vol. I page 79