

JAMES A. LEEPER FIRST ADDITION TO SENECA LAKE

LOCATED IN RICHLAND TWP. GUERNSEY COUNTY AND STATE OF OHIO AND BEING 1575 FT. FROM THE SOUTH EAST CORNER OF MILITARY LOT NO. 35 IN THE SOUTH EAST CORNER OF THE JAMES A. LEEPER LAND IN TOWNSHIP 3, RANGE 1.

I, HEREBY ACKNOWLEDGE THE MAKING OF THIS PLAT, AND DO HEREBY DEDICATE THE STREETS AND DRIVES INCLUDED THEREIN TO THE PUBLIC USE FOREVER AND IN WITNESS THEREOF, I HEREUNTO SUBSCRIBE MY NAME ON THIS 28TH. DAY OF SEPTEMBER 1946.

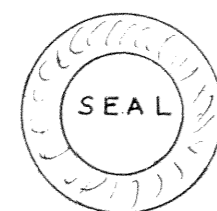
SIGNED JAMES A. LEEPER

UNDER THE DIRECTION OF THE PROPERTY OWNER MR. JAMES A. LEEPER, I SURVEYED THE REAL ESTATE SITUATED WITHIN THE BOUNDARIES INDICATED BY THE LINES ON THIS PLAT, AND DIVIDED SAID REAL ESTATE INTO LOTS, STREETS AND DRIVES AND I HEREBY CERTIFY THAT THE PLAT IS A TRUE AND CORRECT REPRESENTATION OF SAID SURVEY. AUG. 8, 1946.

SAM PATTON
SAM PATTON
R.O.P.E. NO. 8122

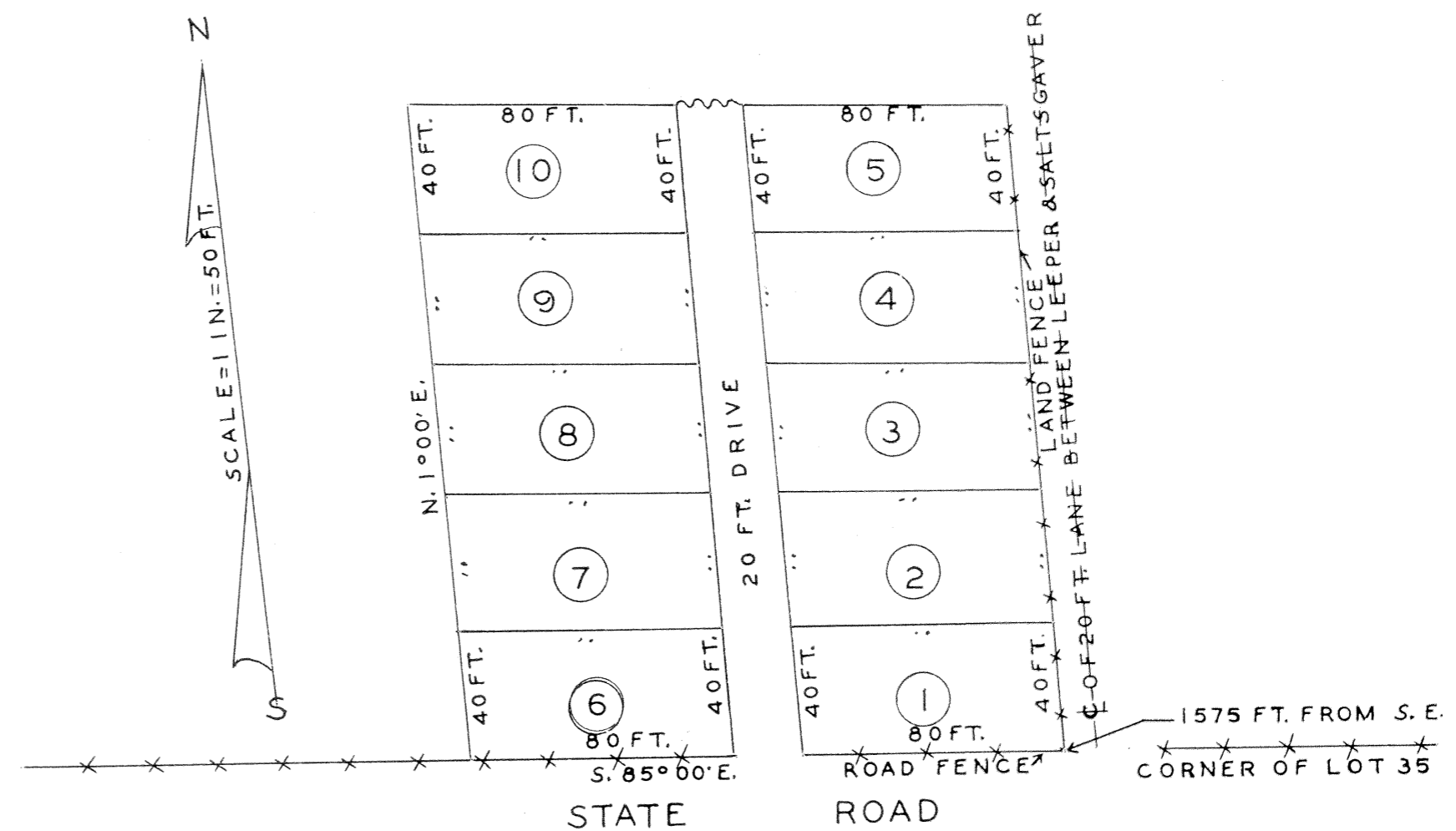
ACKNOWLEDGED BEFORE ME, A NOTARY, THIS 28TH. DAY OF SEPT. 1946.

H. E. MCGREGOR
NOTARY PUBLIC



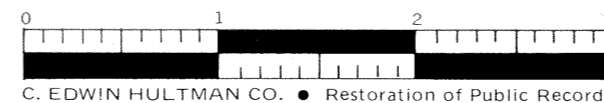
TRANSFERRED SEPT. 28 - 1946
FEE \$1.00 PD. WILLARD PATTON
AUDITOR

FILED SEPT. 28, 1946 AT A.M.
RECORDED OCT. 1, 1946.
VOL. 10 PAGE 28
ERNEST W. GREGG RECORDER
GUERNSEY COUNTY, OHIO.
FEE \$4.50 PD.



VACATED PLAT See O.R. Vol. 8 Pg. 222

For petition to vacate roads See
OFFICIAL RECORDS VOL. 173 Pg. 201
December 29, 1997



C. EDWIN HULTMAN CO. • Restoration of Public Records