

STOVER ADDITION

SUBDIVISION No. 1.

DEDICATION


We, the undersigned being the owners and all parties having any right, title or interest in the property represented in this plat acknowledge that we have caused the same to be divided as shown and that the roads are hereby dedicated for public use, subject however to an easement hitherto granted to the Ohio Power Company recorded in Vol. 147 Page 236 of the deed records of Guernsey County, Ohio

Otto D. Parrish
E. Mae Parrish

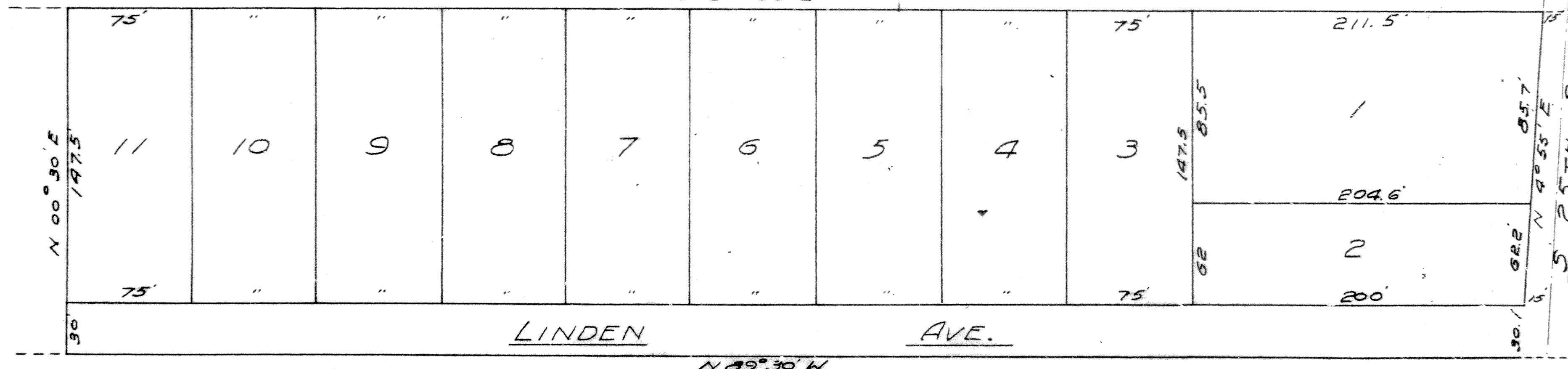
ACKNOWLEDGEMENT

State of Ohio, Guernsey County, ss. Before me a Notary Public in and for said county, personally appeared Otto D. Parrish and E. Mae Parrish husband and wife, who executed the foregoing instrument and did acknowledge that they did sign said instrument and that it was the free act and deed of each individually.

In testimony whereof, I have hereunto subscribed my name and affixed my official seal this 22nd day of July 1960
Notary Public [Signature]
My commission expires Dec. 13, 1961



Let corners marked by iron stakes



Cambridge, Ohio
July 22, 1960
I hereby certify that the within plat of STOVER ADDITION as surveyed by me containing 3.65± acres from the premises described in a deed recorded in Vol. 233 Page 228 of the deed records of Guernsey County, Ohio is true and correct to the best of my knowledge and belief

Walter Turner
Reg. Eng. and Surveyor

1845

Submitted for acceptance and approval July 25 1960
Ellis B. Bonnell
Clerk County Commissioners

Accepted and approved in accordance with R.C. 711.041 but does not constitute acceptance of the dedication of the street.
July 25, 1960.
Vernon Secrest
R. V. Ferguson

Received for record July 25, 1960 at 2 o'clock P.M.


Dow Kennedy
Guernsey Co. Commissioners

Recorded Plat Book 11 Page 26
Fee paid \$3.00

Transferred July 25 1960
Fee paid \$3.50

John W. Campbell
Guernsey County Recorder

Ellis B. Bonnell
Guernsey County Auditor



S 25TH ST (TWP. 40 44)

7-25-60
1845