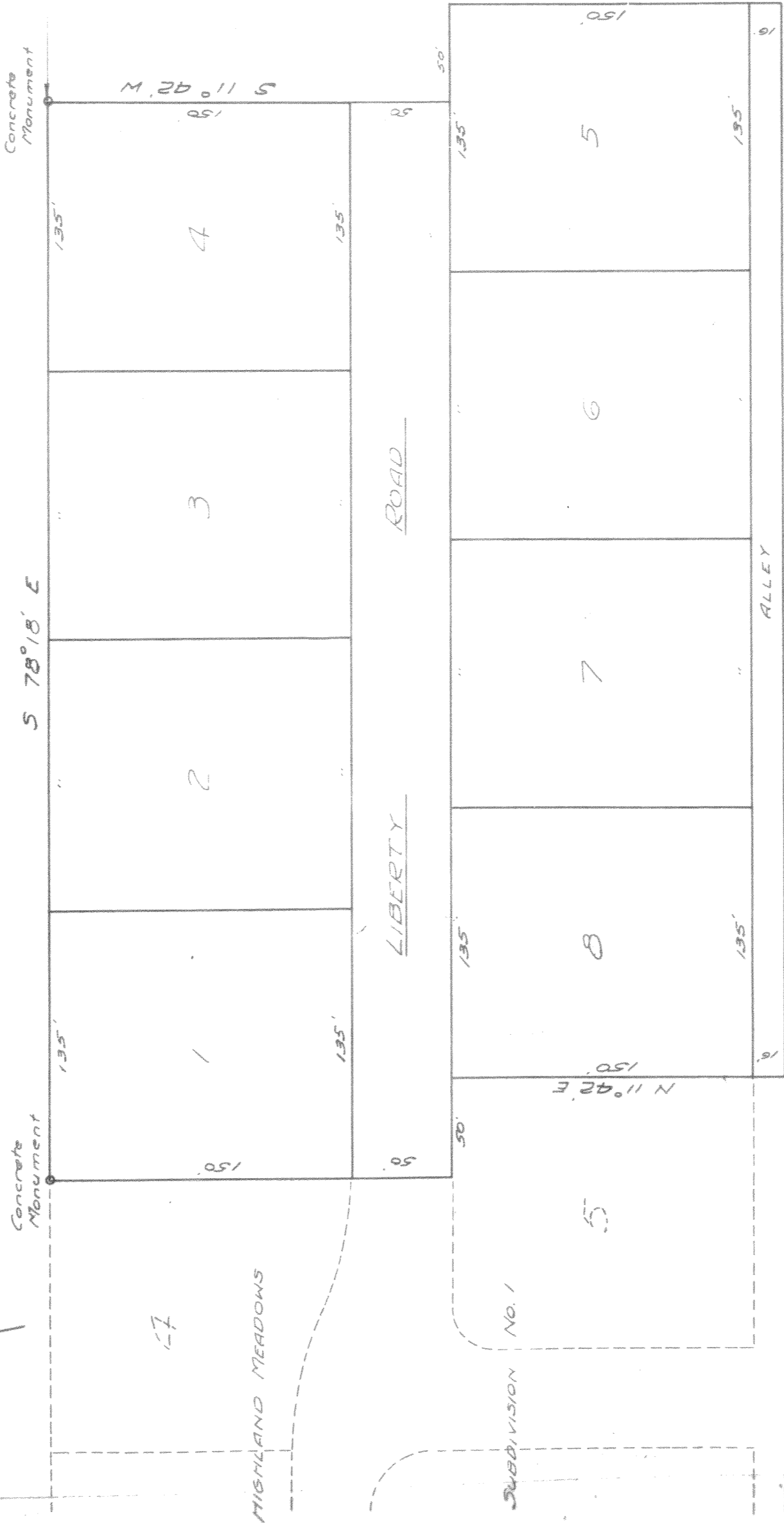

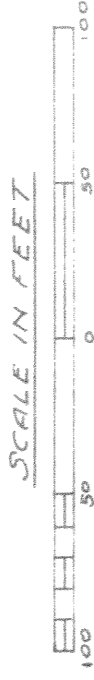


HIGHLAND MEADOWS

SUBDIVISION NO. 2
CAMBRIDGE TWP.

LIBERTY TWP.
CAMBRIDGE TWP.
N.E. Corner
N.W. $\frac{1}{4}$
Section 22



RESTRICTIONS
All lots are restricted to residential purposes only. No building shall be erected closer than 30 feet from any street line or 5 feet from any lot line. No dwelling shall be erected having less than 1092 square feet of living space exclusive of garage or carport which must be attached. No shelter or building shall be erected for the protection or maintenance of poultry or live stock, household pets being excepted. No trees or shrubbery shall be grown within the bounds of a street or on lot corners at street junctions if the obstructed view would create a traffic hazard. House trailers may occupy a lot for 90 days only during the construction of a permanent residence. The within restrictions shall remain in effect until July, 1985 at which time and at intervals of 5 years thereafter they may be amended, altered or removed by a majority vote of the lot owners.

Approval Submitted for acceptance and approval August 5, 1963
Lucia Edward Tupton
Guernsey County Commissioners

Accepted and approved in accordance with RC 711.041 with the reservation that no road, street or alley shall be accepted into the Township system until it has been graded and surfaced to the satisfaction of the Township Trustees.

Ray J. Leitch
John M. Mahaffey
Rowland K. Hill
Guernsey County Commissioner

Transferred August 5, 1963 Fee Paid \$2.80

Lucia Edward Tupton
Guernsey County Recorder
Received for record August 5 - 11:35 A.M. 1963
Page 65

13168
Guernsey County Recorder

DEDICATION

We, the undersigned, being the owners and all parties having any right, title or interest in the property represented in this plat, acknowledge that we have caused the same to be divided as shown and that the roads and alleys are hereby dedicated for public use. The said property is subject to easements hereto granted to the Lafayette Light and Tower Co. and Ohio Power Co.

Richard L. Raptis
Aileen L. Raptis

ACKNOWLEDGEMENT

Before me, a Notary Public in and for said county, personally appeared RICHARD L. RAPTIS and AILEEN L. RAPTIS, who executed the foregoing instrument and did acknowledge that they did sign said instrument and that it was the free act and deed of each.

In testimony whereof, I have hereunto subscribed my name and affixed my official seal this 30th day of July, 1963.

James B. Brantley
Notary Public and Attorney at Law
My commission expires: No expiration date

CERTIFICATE
Cambridge, Ohio July 23, 1963
I hereby certify that the within plat of HIGHLAND MEADOWS, SUBDIVISION No. 2 surveyed by me, containing 9.54 acres, from the premises described in deeds recorded in Vol. 254 Page 325 and Vol. 247 Page 47 of the deed records of Guernsey County, is true and correct to the best of my knowledge and belief.

Walter Turner
Reg. Eng. and Surveyor

