

POST AT NORTHWEST CORNER OF EAST HALF OF FRACTIONAL SECTION 11

1028.36' Lab  
1057.70'

USML-1 SEC-11

KAWA'S ADDITION TO EYESVILLE

DEDICATION

WE, THE UNDERSIGNED OWNERS OF THE REAL ESTATE SHOWN ON THIS PLAT SURVEY, DO HEREBY ASSENT TO AND ADOPT THIS SUBDIVISION OF THE SAME AND ACKNOWLEDGE THAT THE SAME WAS MADE AT OUR REQUEST, AND HEREBY DEDICATE FOR PUBLIC USE THE STREETS AND ALLEYS SHOWN HEREON.

Paul Killiany Helena Killiany  
PAUL KILLIANY HELENA KILLIANY

ACKNOWLEDGEMENT

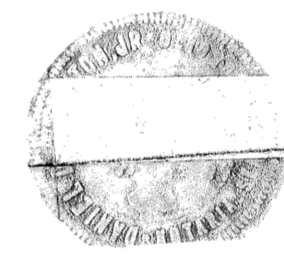
STATE OF OHIO }  
GUERNSEY COUNTY }

BEFORE ME, A NOTARY PUBLIC IN AND FOR SAID COUNTY, PERSONALLY APPEARED THE ABOVE NAMED PAUL KILLIANY AND HELENA KILLIANY, WHO ACKNOWLEDGE THAT THEY DID SIGN THE FOREGOING INSTRUMENT AND THAT THE SAME IS THEIR FREE ACT AND DEED.

IN TESTIMONY WHEREOF, I HAVE HEREUNTO SUBSCRIBED MY NAME AND AFFIXED MY OFFICIAL SEAL AT Cambridge Ohio this 29th day of July, 1968

Daniel D Knowlton

DANIEL D. KNOWLTON, Attorney At Law  
Notary Public - State of Ohio  
My commission has no expiration date.  
Section 147.03 R.C.



SURVEYOR'S CERTIFICATE

THE WITHIN PLAT IS HEREBY CERTIFIED TO BE A TRUE AND CORRECT PLAT OF PAUL KILLIANY'S SOUTH ACRES SUBDIVISION NUMBER ONE TO JACKSON TOWNSHIP, IT BEING IN FRACTIONAL SECTION 11, TOWNSHIP 1 NORTH, RANGE 3 WEST OF JACKSON TOWNSHIP, GUERNSEY COUNTY, OHIO, ENCOMPASSING 9.68 ACRES. 4.18 ACRES OF WHICH WAS FORMERLY IN BURT'S ADDITION TO BYESVILLE, LEAVING 5.00 ACRES TAKEN FROM PART THREE, TRACT 2 AND .50 ACRES FROM PART THREE, TRACT 6 OF GUERNSEY COUNTY DEED 262/484.

Lloyd A. Brockwell PS  
LLOYD A. BROCKWELL, REGISTERED SURVEYOR  
OHIO NUMBER 5349

SUBMITTED FOR APPROVAL AND ACCEPTANCE THIS 29th DAY OF July, 1968

Gloria Jefferson  
CLERK, COUNTY COMMISSIONERS  
GUERNSEY COUNTY, OHIO

ACCEPTED AND APPROVED THIS DAY OF

John O McHaffey Vernon Seareat  
Commissioners of Guernsey County, Ohio

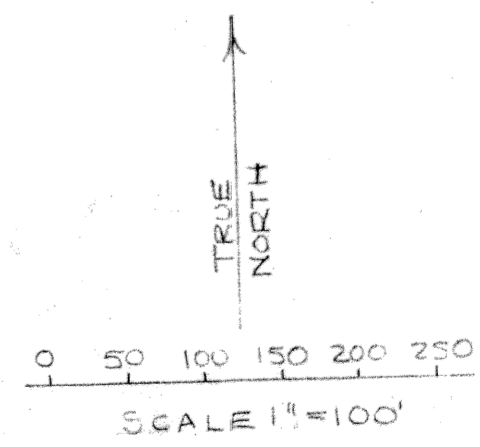
TRANSFERRED THIS 27 DAY OF August  
\$ 3.50 FEE PAID

Lewis Edward Tipton  
Auditor, Guernsey County, Ohio

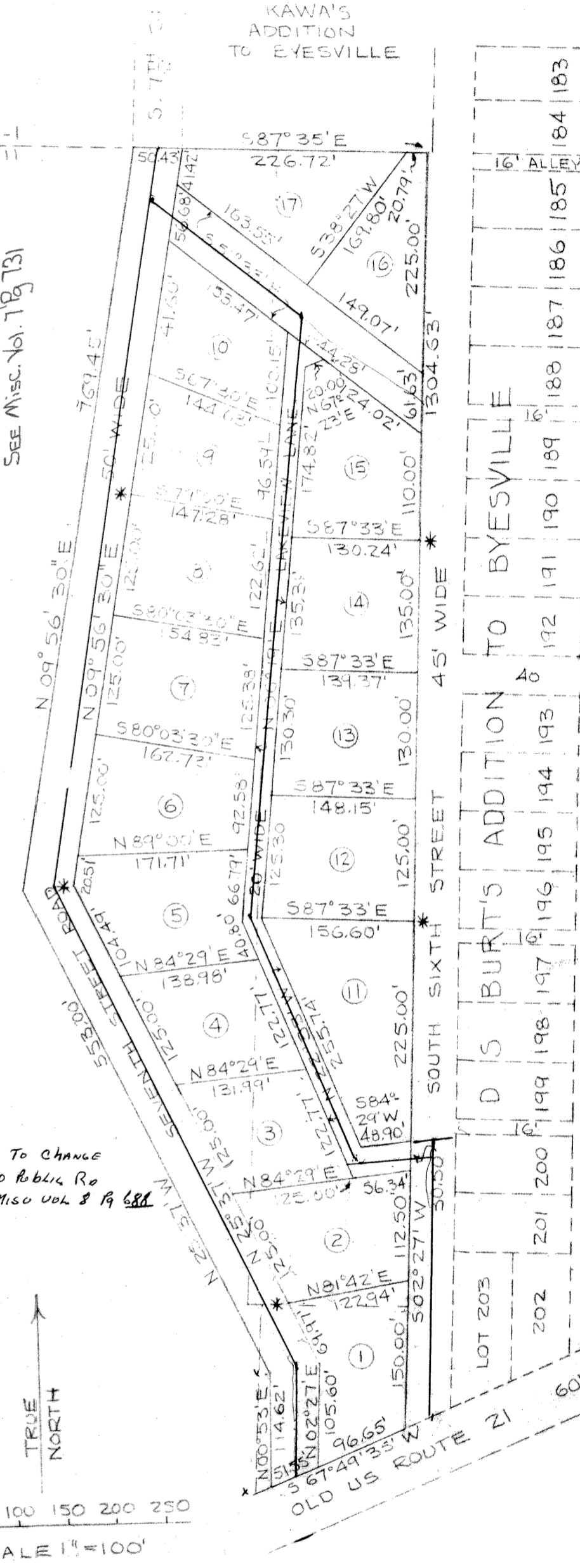
IRON PINS HAVE BEEN PLACED AT ALL LOT AND STREET CORNERS, THOSE MARKED \* BEING SET AS PERMANENT MONUMENTS. METES AND BOUNDS OF EACH LOT ARE SHOWN.

For Annexation SEE Misc. Vol. 7 B 731

FOR ORD TO CHANGE PRIVATE RO. TO PUBLIC RO SEE Misc VOL 8 B 688



SOUTH ACRES SUBDIVISION NUMBER ONE TO JACKSON TOWNSHIP, GUERNSEY COUNTY OHIO



RECEIVED FOR RECORD ON THIS 27 DAY OF August AT 1:55 P.M. O'CLOCK AND RECORDED VOLUME 12, PAGE 11 IN PLAT BOOK \$ 3.00 FEE PAID  
John W Campbell  
Recorder, Guernsey County, Ohio

PREPARED BY BROCKWELL ASSOCIATES ENGINEERS & SURVEYORS CAMBRIDGE, OHIO 7-12-68

