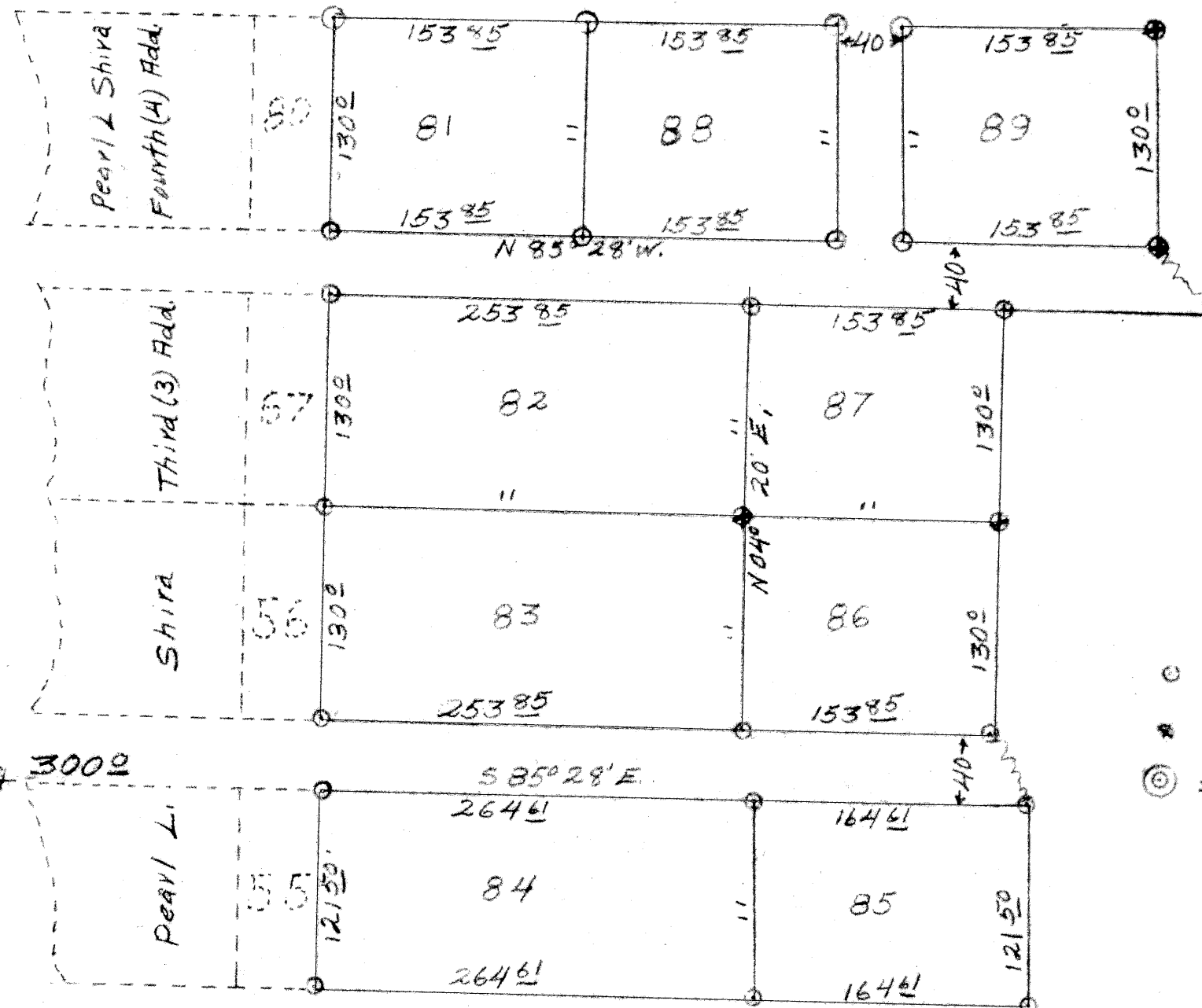


PEARL L. SHIRA
FIFTH (5) ADDITION
TO
SENECA LAKE

5.01 Acres in Lots
0.92 Acre in Roads



Scale: 1 inch = 100 Feet

○ = Iron pin
* = Monument
⊙ = Iron pin set at the S.W. corner of LOT No 30


West Lot Line
N 04° 00' E 1098.30

LOCATED IN RICHLAND TOWNSHIP, GUERNSEY COUNTY AND STATE OF OHIO AND BEING IN THE WEST PART OF MILITARY LOT NUMBER THIRTY (30), TOWNSHIP THREE (1) AND RANGE ONE (1), AND BEING A PART OF THE LAND DESCRIBED IN VOL. 227, PAGE 326, GUERNSEY COUNTY RECORDS. I HEREBY ACKNOWLEDGE THE MAKING OF THIS PLAT AND DO HEREBY DEDICATE THE STREETS INCLUDED THEREIN TO THE PUBLIC USE FOREVER, AND IN WITNESS THEREOF I HEREBY SUBSCRIBE MY NAME THIS 9 DAY OF Oct 1972.

WITNESS
Robert E. P...
Donald H. ...
SIGNED William L. Shira
ACKNOWLEDGE BEFORE ME, A NOTARY, THIS 9 DAY OF Oct 1972. MY COMMISSION EXPIRES Feb 4, 1974
SIGNED Robert E. P...

THIS PLAT SUBJECT TO ALL MEASURES AND RESTRICTIONS FOR SANITATION, SOIL EROSION, REFORSTATION, ETC, WHICH NOW ARE OR SHALL HEREAFTER BE AUTHORIZED BY THE DIRECTORS OF SAID MUSKINGUM WATERSHED CONSERVANCY DISTRICT. THE LOTS HEREIN ARE SUBJECT TO A PERPETUAL EASEMENT FOR THE INSTALLATION, REPAIR AND MAINTENANCE OF ELECTRIC LINES.

UNDER THE DIRECTION OF THE PROPERTY OWNER, W. A. SHIRA, I SURVEYED THE REAL ESTATE SITUATED WITHIN THE BOUNDARIES INDICATED BY THE LINES OF THIS PLAT AND DIVIDED SAID REAL ESTATE INTO LOTS, AND I HEREBY CERTIFY THAT THE PLAT IS A TRUE AND CORRECT REPRESENTATION OF SAID SURVEY. DATE 9 DAY OF OCTOBER, 1972. SIGNED Leonard Patterson SURVEYOR No. 4368
ACKNOWLEDGE BEFORE ME, A NOTARY THIS 9 DAY OF OCTOBER, 1972. SIGNED John O. Schaffer MY COMMISSION EXPIRES Feb 9, 1974



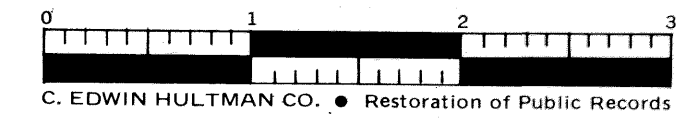
ACCEPTED AND APPROVED IN ACORDANCE WITH R. C. 711.041, WITH RESERVATION THAT NO ROAD, STREET OR ALLEY SHALL BE ACCEPTED INTO THE TOWNSHIP SYSTEM UNTIL IT HAS BEEN GRADED AND SURFACED TO THE SATISFACTION OF THE TOWNSHIP TRUSTEES.

GUERNSEY COUNTY COMMISSIONERS:
William L. Shira
John O. Schaffer
DATE OCTOBER 12, 1972

RECEIVED Oct 13, 1972
RECORDED Oct 13, 1972
SIGNED Robert E. P...
RECORDER OF GUERNSEY COUNTY.
PLATE BOOK 12 PAGE 26
FEE 4.50

TRANSFERRED October 13, 1972
SIGNED Leonard Patterson
COUNTY AUDITOR
FEE 3.15 Pd.

Southwest Corner Lot No 30
South Lot Line



C. EDWIN HULTMAN CO. • Restoration of Public Records