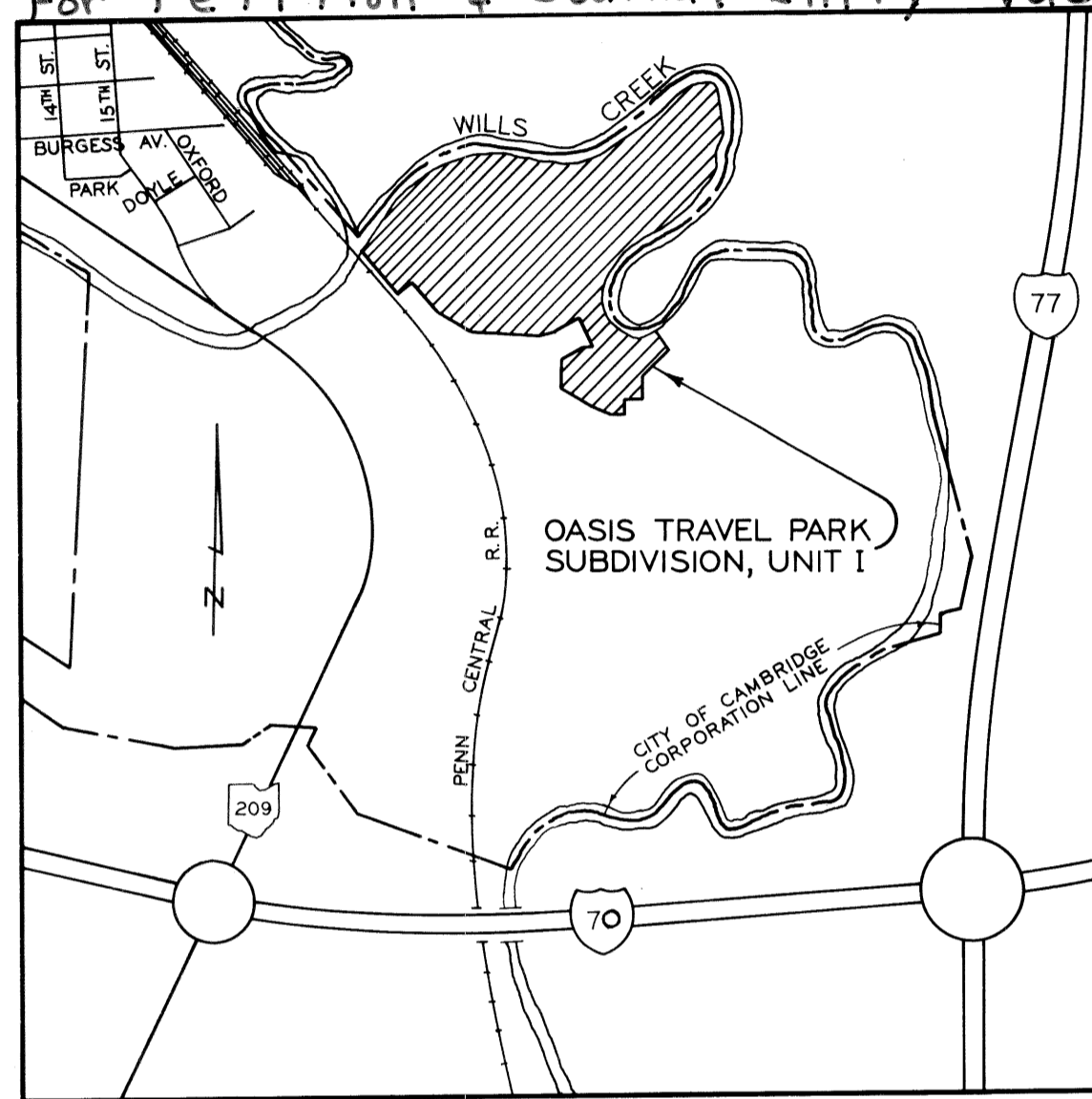


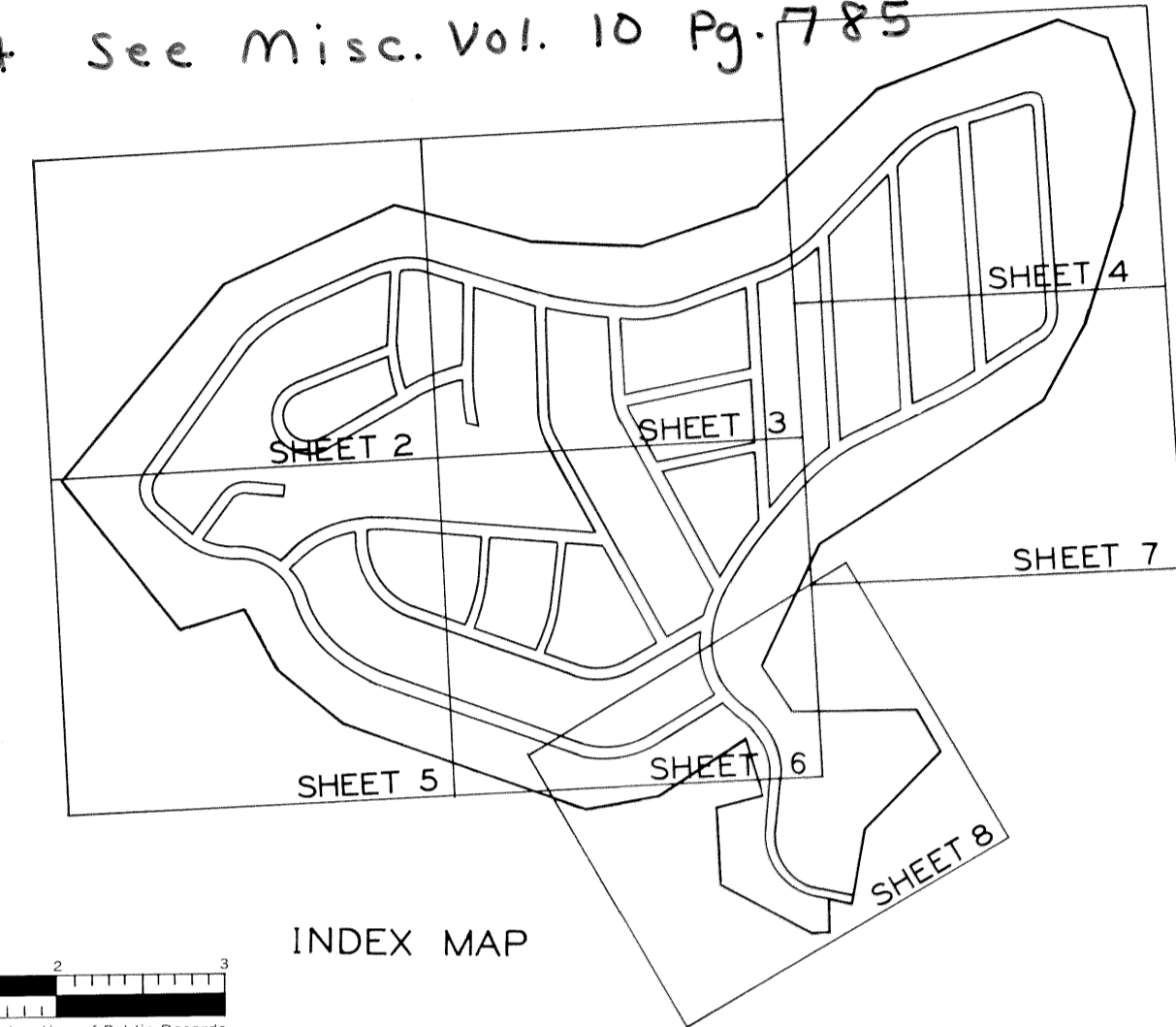
OASIS TRAVEL PARK SUBDIVISION, UNIT I

BEING PART OF QUARTER TOWNSHIP 4, TOWNSHIP 2,
RANGE 3, UNITED STATES MILITARY LANDS, CITY OF
CAMBRIDGE, COUNTY OF GUERNSEY, STATE OF OHIO.

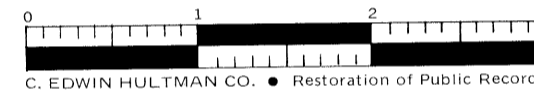
For Petition + Journal Entry Vacating Plat See Misc. Vol. 10 Pg. 785



LOCATION MAP



INDEX MAP



CONDITIONS & RESTRICTIONS:
This plat is subject to all restrictions
and conditions of record in Volume 307
Page 196 of the Deed Records in the
Recorder's Office, Guernsey County, Ohio.

Lot Area	37.194 Ac.
Reserve Area	7.874 Ac.
Street Area	9.355 Ac.
Free Area	8.214 Ac.
Total Area	62.637 Ac.

171.474
Being 62.637 acres out of a 141.474 acre tract, deeded to
Ohio Tourist Center, Inc. as shown of record in Deed Book 306,
Page 721, Recorder's Office, Guernsey County, Ohio.

We the undersigned, Earl R. Voorhies, President, and Harold
Sargent, Treasurer of "OHIO TOURIST CENTER, INC.
owners of the land shown on this plat, do hereby accept this
map and subdivision of the same and dedicate to the members
of Oasis Travel Park Association, Inc., and their invited guests
those Roads in Unit I shown hereon.

OHIO TOURIST CENTER, INC.
By Earl R. Voorhies
Earl R. Voorhies, President
and Harold Sargent
Harold Sargent, Treasurer

County of Guernsey }
State of Ohio }

Before me, a Notary Public in and for said County and State
personally appeared Earl R. Voorhies, President, and Harold Sargent,
Treasurer of Ohio Tourist Center, Inc., who acknowledge that
they did sign the foregoing instrument and that the same was
their free act and deed and the free act and deed of Ohio Tourist
Center, Inc. In testimony whereof I have hereunto set my hand
and official seal at Cambridge Ohio, this 17th day of April, 1974

My Commission Expires

John P. Holloman
Notary Public

Surveyed and Platted by
R.D. WILLIS & ASSOCIATES
Reynoldsburg Ohio

o = Iron Pin Scale: 1" = 50' April, 1974

Permanent markers were found or will be set at all lot corners
indicated hereon. Distances are given in feet and decimal parts
thereof, and all curve returns have chord measurements with 20'
radius.

By Roger D. Willis
Registered Surveyor No 5365

Approved this 17th day of April, 1974 by the Cambridge City
Planning Commission. Ellis W. McCracken
Chairman

Approved this 17th day of APRIL, 1974 by the City Engineer of
the City of Cambridge. Delmar E. George P.E. 103
City Engineer

Office of Guernsey County Auditor
Guernsey County, Ohio
19 day April, 1974
56309
This Plat transferred this
Leonard G. Stetter
Guernsey County Auditor
3 23 74

Office of Guernsey County Recorder
Guernsey County, Ohio
This Plat received for record
this 19 day of APR, 1974. Recorded this 19 day of APR, 1974
at 10:45 o'clock P.M. Fee \$57.50
Robert B. [Signature]
Plat Book 12 Page 51 Guernsey County Recorder