
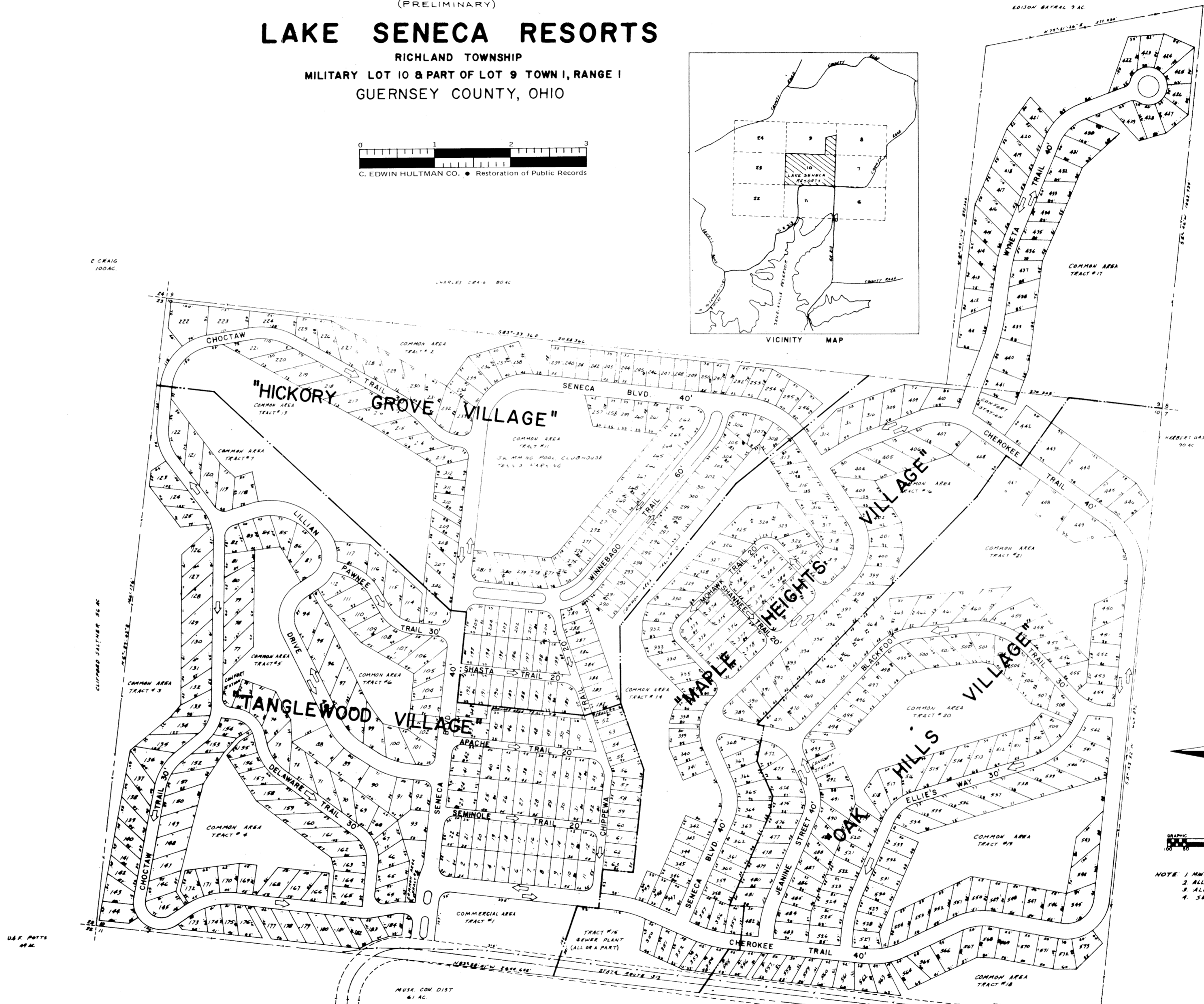
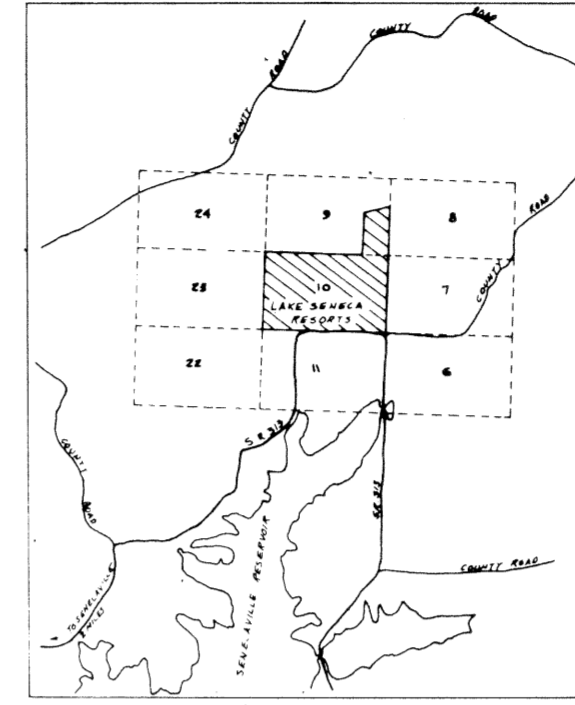


MASTER PLAN (PRELIMINARY) LAKE SENECA RESORTS

RICHLAND TOWNSHIP
MILITARY LOT 10 & PART OF LOT 9 TOWN I, RANGE I
GUERNSEY COUNTY, OHIO

0 1 2 3
C. EDWIN HULTMAN CO. • Restoration of Public Records



NOTE: 1. MIN. LOT SIZE 2800 SQ. FT. (80'x40')
2. ALL STREETS OR ROADS ARE PRIVATE
3. ALL STREETS OR ROADS HAVE SURFACE
4. 5 FT. BACK LINE ROAD SIDE 18' REAR 10' SIDE 5'

WE, THE COUNTY COMMISSIONERS OF GUERNSEY COUNTY, OHIO DO HEREBY APPROVE THIS MASTER PLAN AS SHOWN HEREON FOR RECREATIONAL VEHICLE LOTS. ALL STREETS OR ROADS SHALL BE PRIVATE STREETS OR ROADS.
APPROVED THIS 10 DAY OF JUNE, 1974.

BY John A. McLaughlin
BY John P. Taylor
BY Andrew Kottel

OFFICE OF GUERNSEY COUNTY ENGINEER, GUERNSEY COUNTY, OHIO, ALSO FOR GUER. REG. PLG. COMM. THIS MASTER PLAN IS HEREBY APPROVED AS SHOWN HEREON FOR RECREATIONAL VEHICLE LOTS.
APPROVED THIS 10 DAY OF JUNE, 1974.

BY Clayton A. Brockwell, P.E.

OBTAIN HUD PROPERTY REPORT FROM THE DEVELOPER AND READ IT BEFORE SIGNING ANYTHING. HUD NEITHER APPROVES THE MERITS OF THE OFFERING NOR THE VALUE, IF ANY, OF THE PROPERTY.

PREPARED BY GLEN DYER, REG. L.S. # 3-5086, OWENTON, KY.

Glen O. Dyer

273 1873
21 TRACTS