

SALT FORK CAMP GROUNDS SUBDIVISION, SECTION B
 BEING PART OF SECTIONS - 7, 8, 8; TOWNSHIP 4,
 RANGE 2, MONROE TOWNSHIP, GUERNSEY CO., OHIO

PERMANENT MARKERS WERE FOUND OR WILL BE SET AT ALL LOT
 CORNERS INDICATED HEREON. DISTANCES ARE GIVEN IN FEET
 AND DECIMAL PARTS THEREOF. ALL OF WHICH WE CERTIFY TO
 BE CORRECT.

McINTOSH & McINTOSH, LAND SURVEYORS
 BY *[Signature]*
 JANUARY 8, 1975

WE, THE UNDERSIGNED OWNERS OF THE LAND SHOWN ON THIS
 PLAT, DO HEREBY ACCEPT THIS MAP AND SUBDIVISION OF THE SAME
 AND REICATE TO THE MEMBERS OF SALT FORK PROPERTY OWNERS
 ASSOCIATION, INC. AND THEIR INVITED GUESTS THESE ROADS IN
 SECTION B SHOWN HEREON. SALT FORK CAMP GROUNDS

BY *[Signature]*
 ROBIN W. HULTMAN, V. P. A. S.

COUNTY OF GUERNSEY, S.S. BEFORE ME, A NOTARY PUBLIC IN AND
 STATE OF OHIO, FOR SAID COUNTY AND STATE PERSONALLY APPEARED SALT FORK
 CAMP GROUNDS BY *[Signature]* AND *[Signature]*
 WHO ACKNOWLEDGED THAT THEY DID SIGN THE FOREGOING INSTRUMENT
 AND THAT THE SAME WAS THEIR FREE ACT AND DEED AND THE FREE
 ACT AND DEED OF SALT FORK CAMP GROUNDS IN TESTIMONY WHEREOF
 I HAVE HEREUNTO SET MY HAND AND OFFICIAL SEAL AT
 CAMBRIDGE, OHIO, THIS 16 DAY OF JANUARY, 1975

Notary Public, Guernsey County, Ohio
 My Commission Expires January 18, 1978

BY *[Signature]*
 MANTHA PORTER
 NOTARY PUBLIC

WE, THE COUNTY COMMISSIONERS OF GUERNSEY COUNTY, DO HEREBY
 ACCEPT THIS PLAT AS DEDICATED THIS 16TH DAY OF JANUARY
 IN THE YEAR 1975

BY *[Signature]*
 JOHN P. GAYLOR
 ANDREW WITTEFF

NOTE: ALL LOTS SHOWN IN SECTION B ARE RECREATIONAL
 VEHICLE LOTS


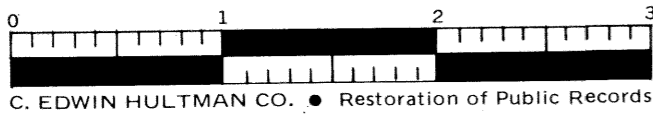
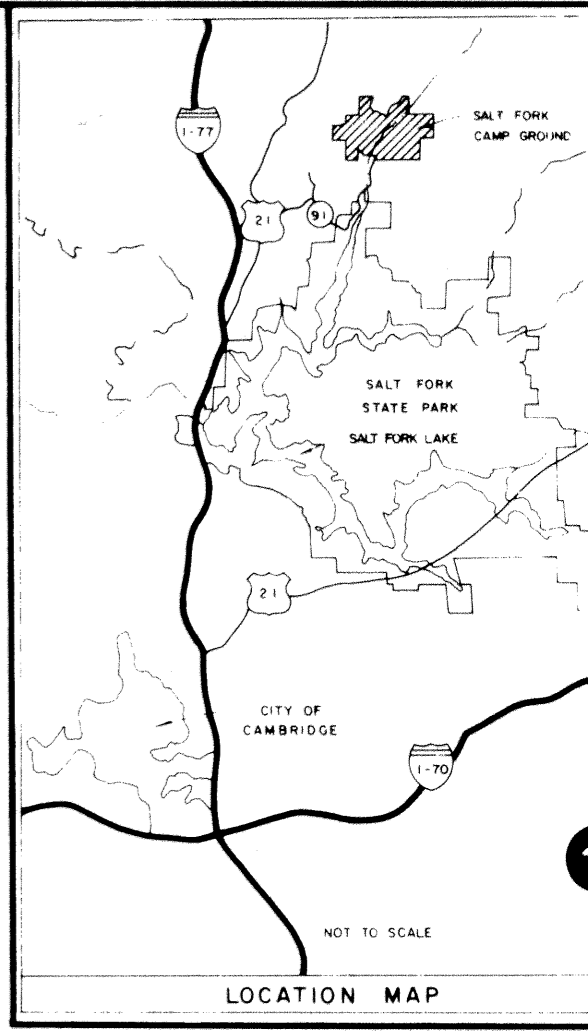
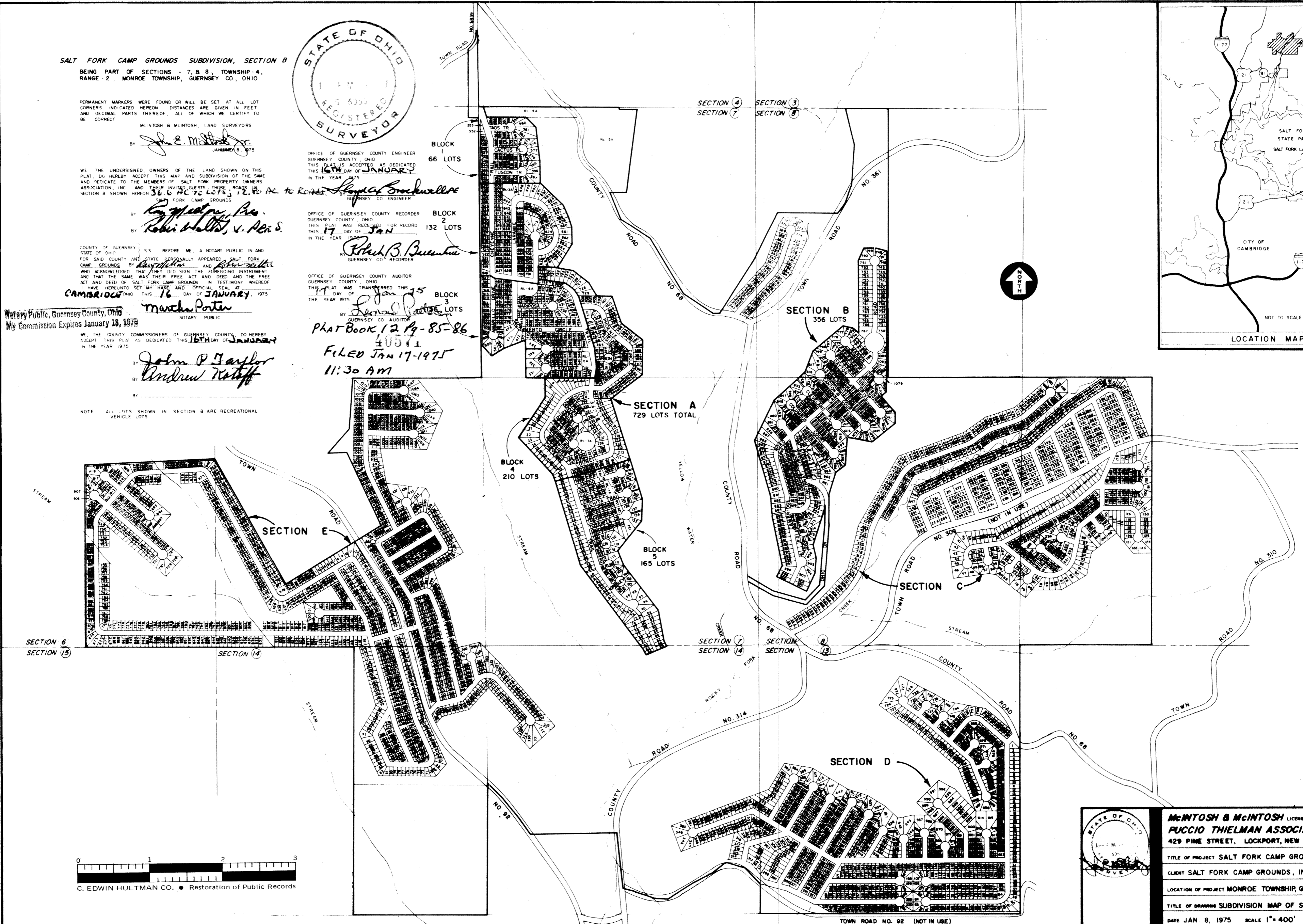


OFFICE OF GUERNSEY COUNTY ENGINEER
 GUERNSEY COUNTY, OHIO
 THIS PLAT IS ACCEPTED AS DEDICATED
 THIS 16TH DAY OF JANUARY
 IN THE YEAR 1975

OFFICE OF GUERNSEY COUNTY RECORDER
 GUERNSEY COUNTY, OHIO
 THIS PLAT WAS RECEIVED FOR RECORD
 THIS 17 DAY OF JAN
 IN THE YEAR 1975

OFFICE OF GUERNSEY COUNTY AUDITOR
 GUERNSEY COUNTY, OHIO
 THIS PLAT WAS TRANSFERRED THIS
 17 DAY OF JAN
 IN THE YEAR 1975

BY *[Signature]*
 PHAT BOOK 12 19-85-86
 40511
 FILED JAN 17-1975
 11:30 AM



McINTOSH & McINTOSH LICENSED LAND SURVEYORS
 PUCCIO THIELMAN ASSOCIATES CONSULTANTS
 429 PINE STREET, LOCKPORT, NEW YORK 14094
 TITLE OF PROJECT SALT FORK CAMP GROUNDS
 CLIENT SALT FORK CAMP GROUNDS, INC. JOB NUMBER
 LOCATION OF PROJECT MONROE TOWNSHIP, GUERNSEY COUNTY, OHIO
 TITLE OF DRAWING SUBDIVISION MAP OF SECTION B
 DATE JAN. 8, 1975 SCALE 1"=400' SHEET NUMBER

See Deed Vol. 385 Pg. 593 For Vacation of plat

For Certification of Vacation Plat
 SEE OR Vol III Pg 71
 For Affidavits SEE OR Vol III Pgs
 73 & 74