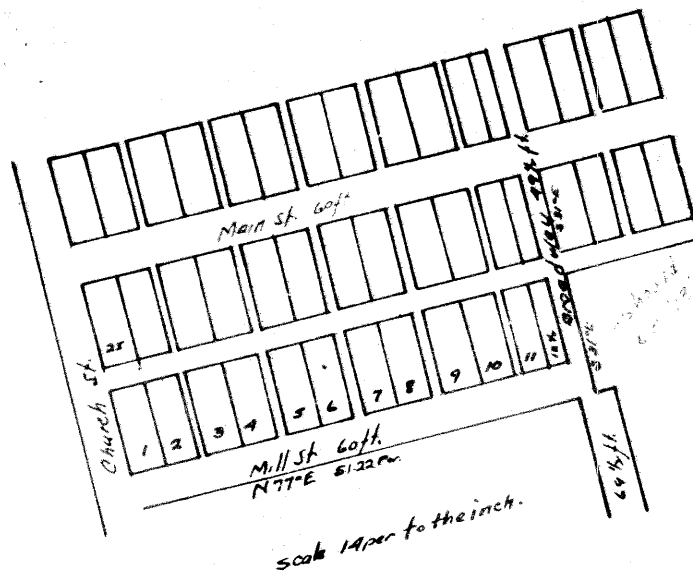


MILL STREET ADDITION TO CUMBERLAND



Surveyed a new Street in Cumberland Ohio called Mill St. Addition to said town commencing for the same S13°E 11 per from the SW cor of lot No 25 in the town of Cumberland thence N 77°E 51.22 per to the west line of the extension of Broadway St. Also surveyed an extension of Broadway St in the town of Cumberland commencing for the same S12°E 16 1/2 ft from the S.E. corner of the West half of inlot No 36 in Days Addition to said town of Cumberland thence S12°E 1363 per to the So. line of Mill St. thence in the same direction 20.00 per. to a stake. & then terminating said extension to Broadway St. is 49 1/2 ft wide. commencement to the south line of said Mill St. and there is 69 1/2 ft to the place of termination of the above described & plated in lots in said Mill St. Addition to Cumberland

No 1 is 78ft front. No 6 is 60 1/2 ft front. & running back 165 ft.

I hereby certify that the above survey & Plat. is correct & true

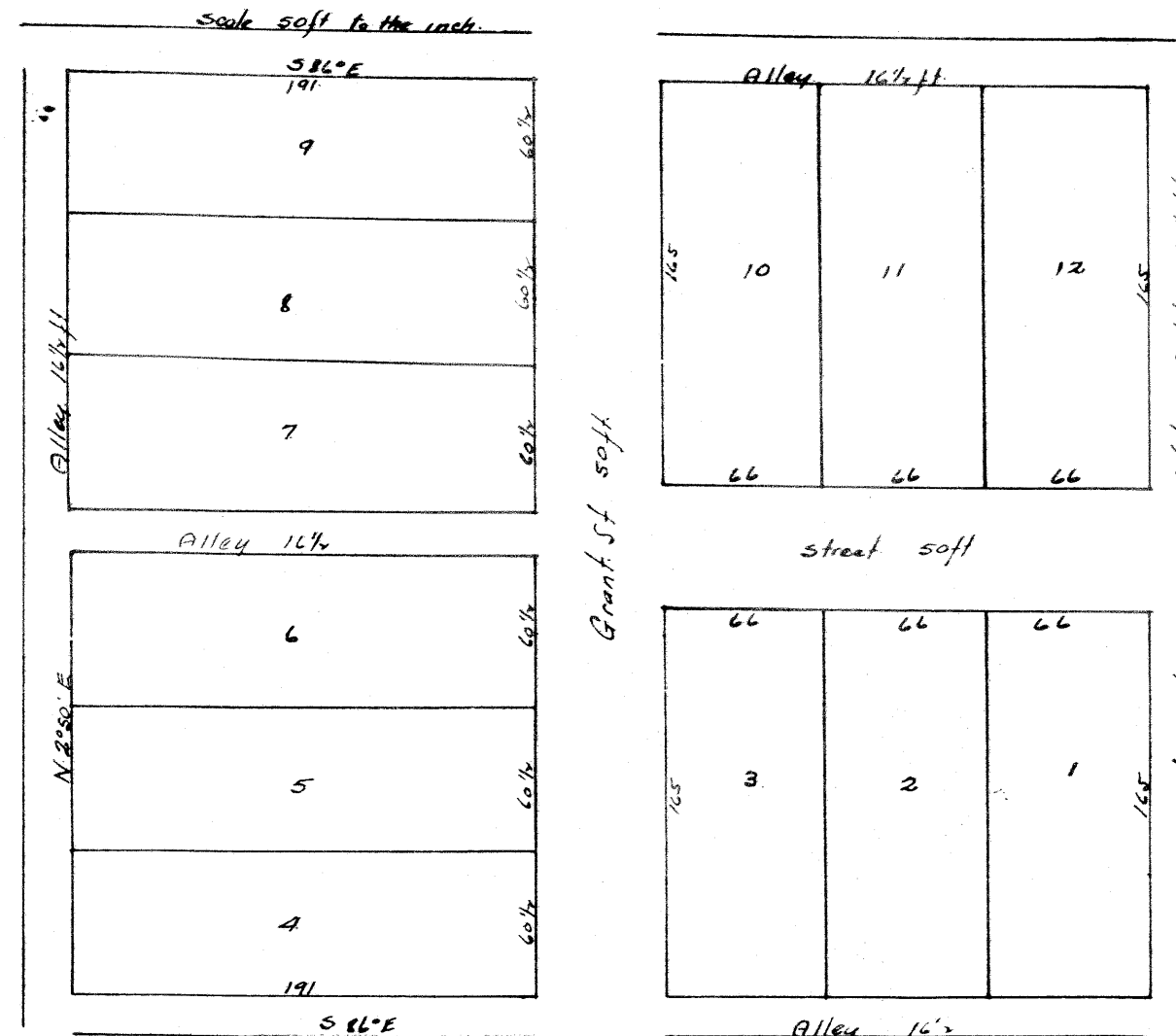

James Cosgrove Sur.

Entered Sep. 8. 1877.

Recorded Sept 8 1877

H B Huffman Rec.

GRANTS ADDITION TO BYESVILLE 1882



The above addition is hereby certified to be a correct plat of Grants Addition to the town of Byesville in Jackson Twp Gue Co. O. as laid out by the proprietor William M. Grant. said Add. is in the South side of Military lot No 2. in the first quarter of Twp 1. of Range 8. & lies directly west & adjacent to Watsons add. having the same beginning as Watsons namely a stone at the SW cor of Watsons Add. containing in the 12 lots 309 Acres. & in the Streets & Alleys 1.22 Acres. in all 431 acres. as surveyed on the 22nd day of Feb 1882. by

Attest. Jno H Barnes
Robt M'Kahan

William M Grant (prop) (Seal)

The State of Ohio Gue Co. ss}

Personally appeared before me a Notary Public in & for said county. The above named William M Grant proprietor of the above said Grants Addition to the town of Byesville and acknowledged the signing of the above addition to be his. Voluntary act & deed for the purposes & uses indicated in said plat. this 31st day of March 1882.

Entered April 25 1882 & Recorded April 27 1882.

R Thomas Rec.

