

Plat showing Jos. Purkeys 2nd Addition to Presbyterian Cemetery at Cumberland, Guernsey County, Ohio.

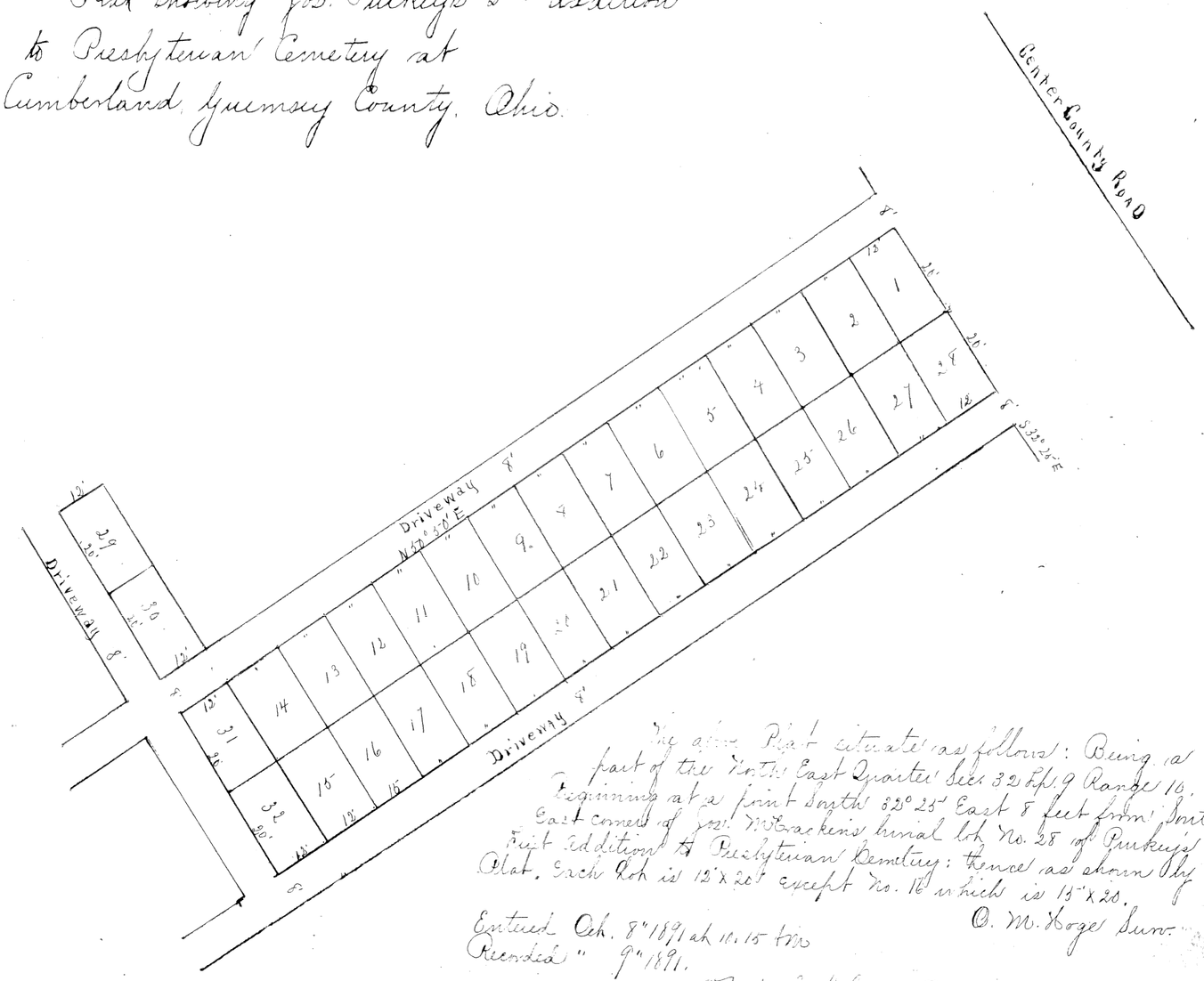

The above Plat situate as follows: Being a part of the North East Quarter Sec. 32 Tp. 9 Range 10. Beginning at a point South 32° 25' East 8 feet from South East corner of Jos. McCracken's burial lot No. 28 of Purkeys First Addition to Presbyterian Cemetery: thence as shown by Plat. Each lot is 12' x 20' except No. 16 which is 15' x 20.

O. M. Hoge Surv.

Entered Oct. 8" 1891 at 10.15 AM
Recorded " 9" 1891.

Attest J. B. Casey Recorder.

W. B. Cosgrave's 2nd Addition to Cambridge

ORDINANCE VACATING ALLEYS IN COSGROVES ADD SEE:

LOTS 20 & 21 ORDINANCE 51-94 OR Vol 90 Pg 569

LOTS 22 & 23 ORDINANCE 58-94 OR Vol 90 Pg 511

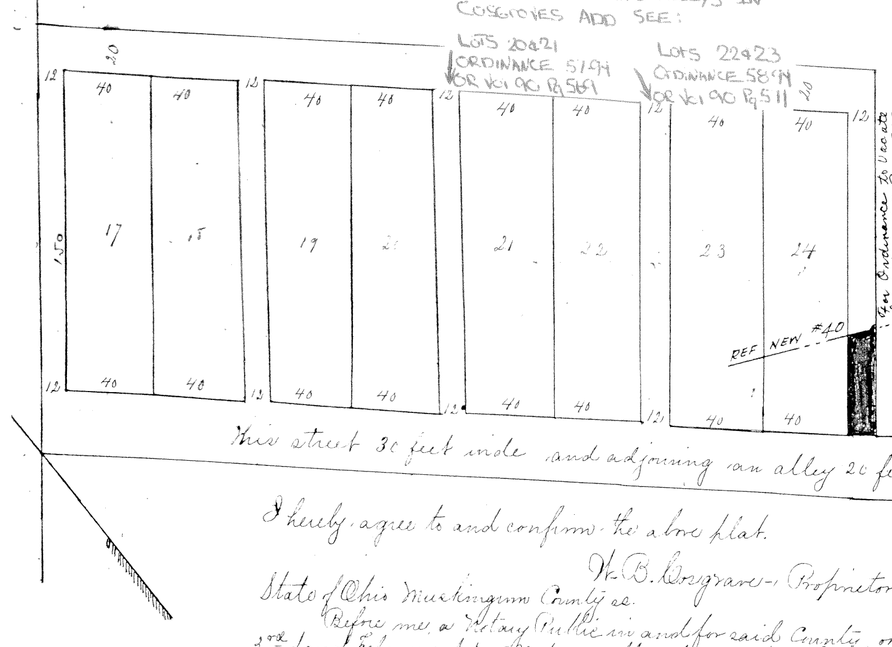

Cambridge O. Feb. 2" 1892

By the direction of W. B. Cosgrave, proprietor, I made the following survey of a part of the 3" parcel of land described in deed of Sheriff of Guernsey Co. O. to W. B. Cosgrave, dated Nov. 14" 1890 and recorded in county Recorder's Deeds p. 443 of Vol. 41; beginning at the east corner of W. B. Cosgrave's Addition to Cambridge recorded in county Plat Book 3 p. 17 thence N. 45° 30 W 172 feet thence N 44° 20 W 196 feet thence N. 42 W. 368, thence N. 41. 45 E. 2[illegible] feet thence S 42 E 380 feet, thence S 41. 45 W 170 feet thence S 44. 20 E 184 feet thence S 45. 30 E 172 feet to National Road, thence southwesterly 30 feet along National Road to beginning.

Also I laid out said piece of land into a street lots and alleys as shown by the accompanying plat.

The distances are given in feet and are marked in black ink. The number of each lot is placed on it in red ink.

Wm J. Hester - surveyor.

NATIONAL ROAD

This street 30 feet inde and adjoining an alley 20 feet inde thus making a 50 foot street.

I hereby agree to and confirm the above plat.

W. B. Cosgrave - Proprietor (Seal)

State of Ohio Muskingum County ss.

Before me, a Notary Public in and for said County, on this 3rd day of February A.D. 1892 personally appeared W. B. Cosgrave proprietor of the addition described above who acknowledged the signing and sealing of the said plat to be his free act and deed for the purposes therein set forth

George Brown (seal)
Notary Public

Transferred Feby 6. 1892
J. E. McClelland Auditor

I hereby certify that the above plat of W. B. Cosgrave's 2nd addition to Cambridge was approved by Council on the 3rd day of February A.D. 1892.

John S. Black
Village Clerk (seal)

Entered Feby. 6" 1892 at 1.40 P.M.
Recorded " 6" 1892. W. F. Padgett
Attest Recorder