
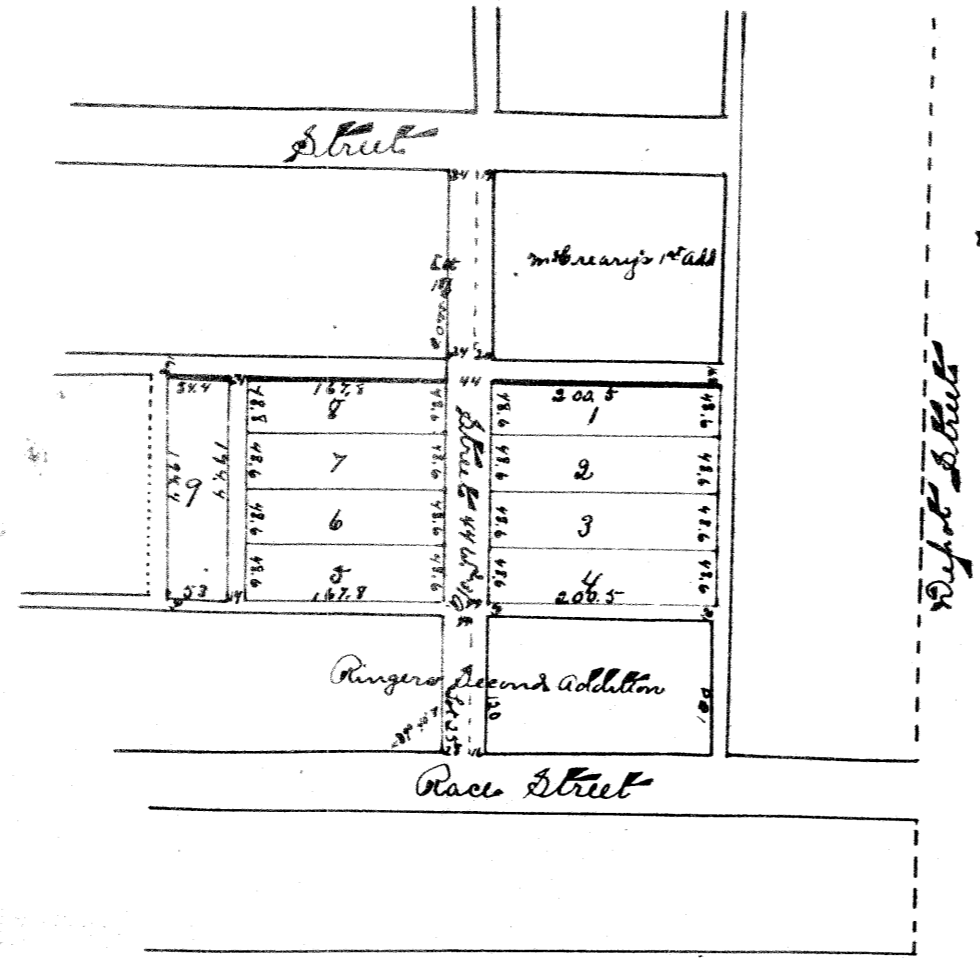



Plat of McCreary Sec. 3 Addition to Reynolds, Ohio.



I, the undersigned, proprietor of the accompanying addition to the town of Reynolds, Ohio, do hereby certify that the survey and plat thereof were made at my request and by directions and that the streets and alleys therein contained are given and granted for public use and the benefit and convenience of said town.

at the request and by the directions of the undersigned I made the following survey in lot no. one, range three of the Greenfield and district being now a part of Jackson Township, Huron County, State of Ohio.

beginning for the same system and five tenths part north of the south east corner of lot number 184 in McCreary's first addition to the town of Reynolds, Huron Co. Ohio running thence south along the west side of an alley one hundred and ninety four two inches (194.2) feet to the south line of Ringers second addition to the town of Reynolds, thence west along the south line of said alley four hundred and seventy nine and three tenths (479.3) feet to an alley, thence north along the east side of said alley one hundred and ninety four and two tenths (194.2) feet to the south line of an alley the south line of the said McCreary's addition, thence east along said alley four hundred and seventy nine and three tenths (479.3) feet to the beginning. Also a strip twenty four feet wide off of the east side of lot number 181 in McCreary's addition, also a strip twenty four feet wide off of the east side of lot number 25 in Ringers second addition containing in all one and three tenths acres more or less.

J. F. Blay Sadie McCreary W. A. McCreary
J. F. Blay Maggie McCreary Ellie McCreary

I laid out said piece of land in lots, streets and alley in manner and form and size as shown on the above plat the distances are given in feet and decimals and are marked on or near the lines or spaces to which they refer and the number of each lot on its corresponding lot, I hereby certify that the above plat to be a true representation of the said survey.

Dillon Marsh, Surveyor.

I, Elmer C. Kees, Clerk of the incorporated village of Reynolds, Ohio, do hereby certify that the addition in the above plat was approved and accepted by the council of said village on the 25th day of November A.D. 1901.

Signed, E. E. Kees, Village Clerk.

Entered Dec 11 1901 at 7:45 A.M.
Recorded Jan 2 1902
Attest J. C. Crossen - Recorder