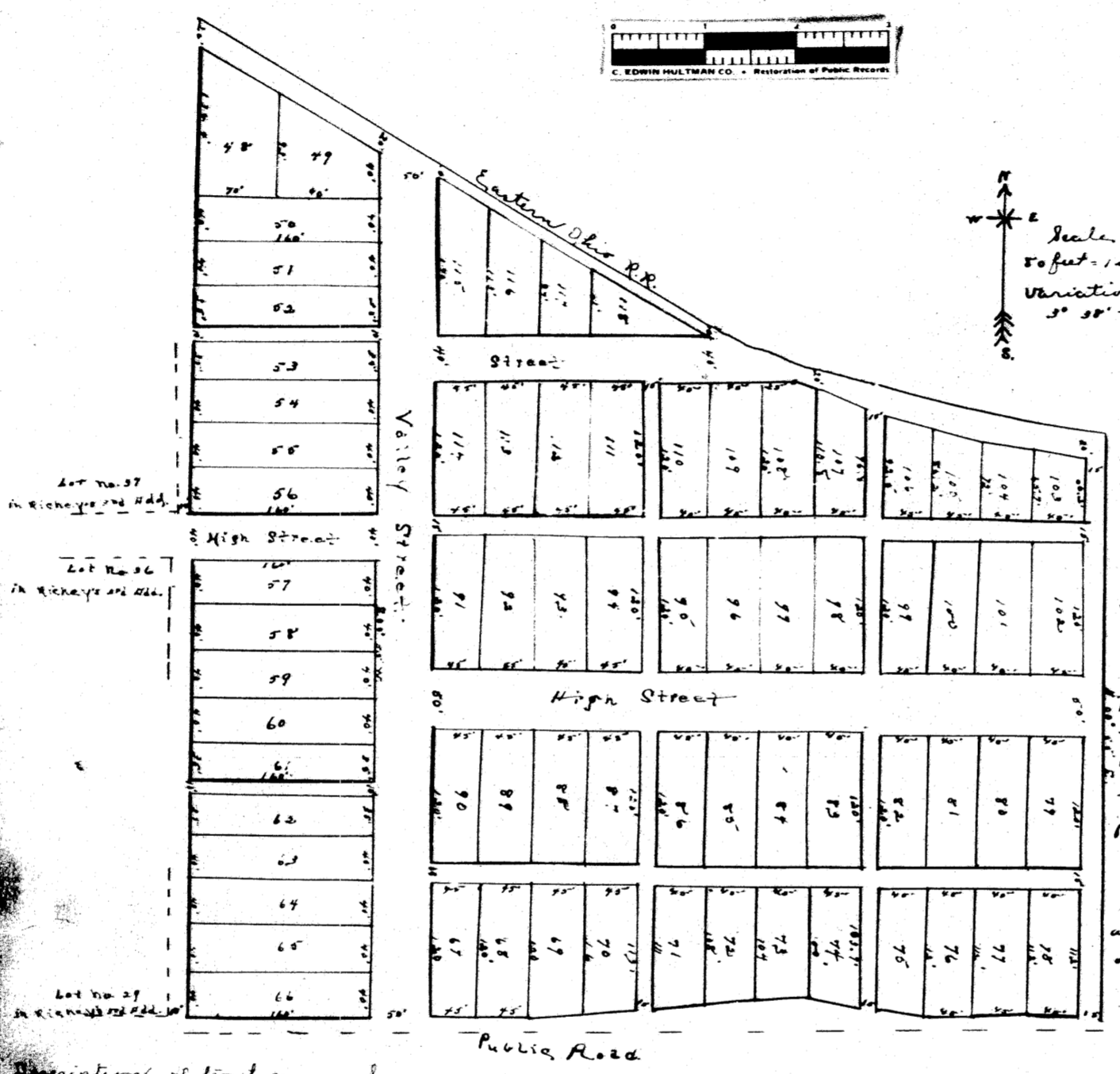




37 RICHEY'S 4TH ADDITION TO LORE CITY GUERNSEY CO. OHIO.

Surveyed Feb. 1902. by W. V. Webster Co. Sur. Gen. Seal.
Streets, alleys and lots contain 12.21 acres.



S. S. Richey, proprietor, hereby
dedicates all the streets and
alleys in the within plat to
the public use.
S. S. Richey.

The State of Ohio, Guernsey County, ss.
Be it remembered that on this 15th
day of April A.D. 1903 personally ap-
peared before me, a notary public,
in and for said County, W. V.
Richey proprietor and acknow-
ledged the signing of the within
plat to be his voluntary act and
deed.

In witness whereof, I have
hereunto subscribed my name,
and affixed my official seal
on the day and year aforesaid.
-Seal- W. G. Gale
Notary Public

Description of land surveyed.
Situated in Wells Township, Guernsey Co. Ohio, and known as a part of the south west quarter of
section one (1) Township one (1), and Range two (2) of United States Military Land Acquisition for the
S. 22° 0' E. about 710 1/2 feet from the southeast corner of Richey's third addition to Lore City, Ohio, said point is located
to a point; Thence N. 00° 00' E. 520 feet to a point; Thence N. 21° 00' W. 204 feet; to a point; Thence N. 00°
W. 156 feet to a point; Thence N. 00° 00' W. 523 feet to a point; Thence S. 00° 00' W. 890 feet to the place of beginning con-
taining 12.21 acres.

Filed Apr. 15 1903 at 4:30 P. M.
Recorded May 7 1903.
Attest J. S. Cannon, Recorder