


NOT TO SCALE

CENTERLINE SURVEY PLAT
GUE-265-12.78
 GUERNSEY COUNTY
 MILLWOOD TOWNSHIP
 SEC. 26, T9R7

GUERNSEY COUNTY GUE-265-12.78	OHIO FHWA REGION 5	21 25
BR5-863 (7)	FEDERAL PROJECT	1 5




THE BEARINGS FOR THIS PLAT ARE BASED UPON THE BEARING OF SR 265 FROM THE DEED OF LARRY BUCKEY AND HARRY E. BRUNER AND ALICE BRUNER AS RECORDED IN VOL. 352 PAGE 196.

RECEIVED DATE
 RECORDED 12-13-94 DATE
 BOOK CAB-3 PAGE SLIDE-444
 COUNTY RECORDER GUERNSEY
 COUNTY.

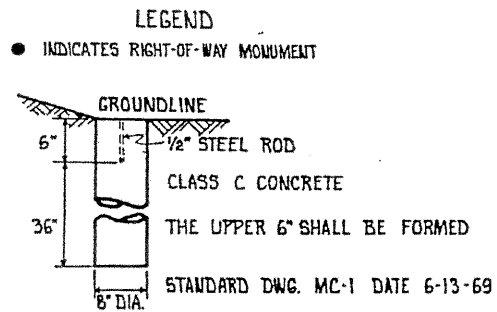
I HEREBY CERTIFY THAT THIS PLAT IS A TRUE DELINEATION OF A SURVEY MADE FOR THE STATE OF OHIO DEPARTMENT OF TRANSPORTATION IN 1989 BY

Robert O. Brenner 4/24/90
 ROBERT O. BRENNER DATE
 REGISTERED SURVEYOR NO. 5987
 FRANKLIN CONSULTANTS INC.
 COLUMBUS, OHIO 43231



CURVE DATA

P1 STA.	8+30.69
A	21° 41' 51"
R	6' 00' 00"
L	954.23'
T	367.23'
E	183.00'
	17.38'



RIGHT-OF-WAY MONUMENTS ARE TO BE PLACED ON THE RIGHT-OF-WAY AT THE FOLLOWING LOCATIONS DURING CONSTRUCTION

STA. 5+80.00	25' LT. RT.
STA. 5+80.00	40' LT. RT.
STA. 7+00.00	50' RT.
STA. 8+07.68	40' LT., 50' RT.
STA. 9+19.91	38.61' LT.
STA. 10+00.00	45' RT.
STA. 10+25.86	50' LT.
STA. 11+69.31	45' LT. RT.
STA. 13+00.00	45' RT.
STA. 14+00.00	45' LT., 30' RT.
STA. 14+00.00	25' LT., 25' RT.

