

CENTERLINE SURVEY PLAT

GUE-146-3.64

GUERNSEY COUNTY, SPENCER TOWNSHIP

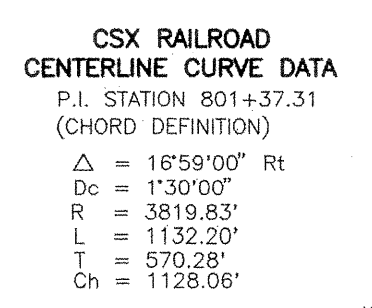
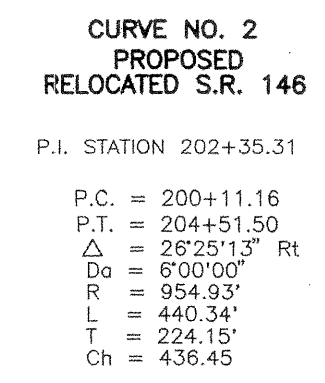
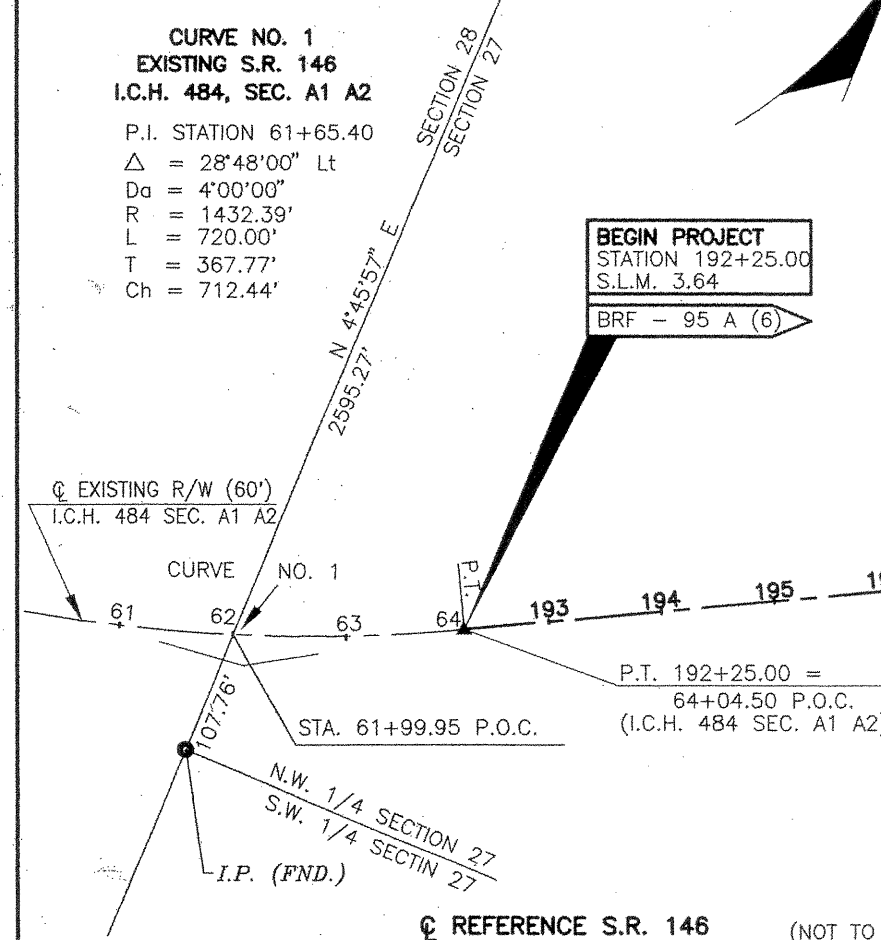
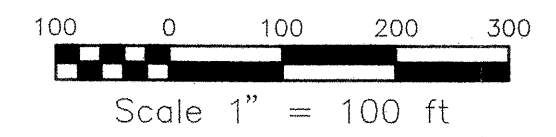
SECTION 27, TOWN 9 NORTH, RANGE 10 WEST

CALC. BY CAW DATE 1-12-95	GUE-146-3.64	OHIO FHWA REGION 5	X X 1 5
CHKD. BY CYS DATE 4-7-95	FEDERAL PROJECT NO. BRF - 95 A (6)	STATE PROJECT NO.	

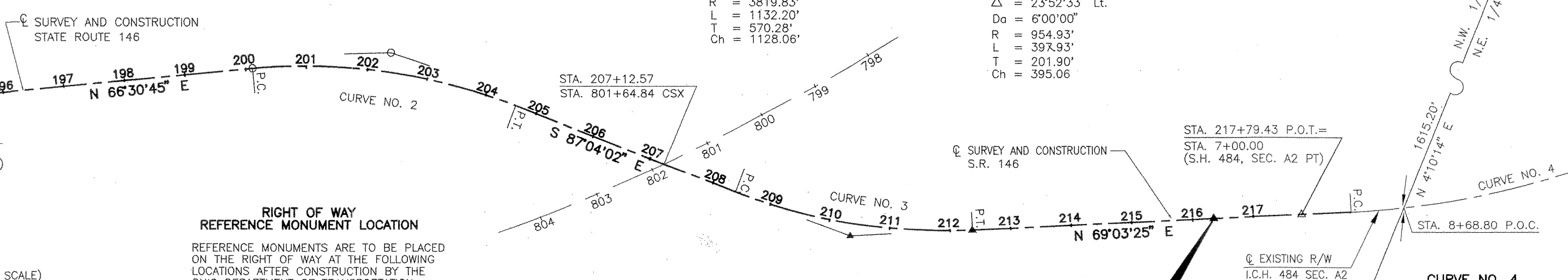
F0404200

R/W ONLY | GUE-146-3.64
PID 8843 | SJN 052780

NOT TO SCALE



BASIS FOR BEARINGS:
THE BEARINGS USED ON THIS PLAN ARE BASED ON THE SAME MERIDIAN OF N 61°53'00" E IN THE CENTERLINE OF STATE ROUTE 146*, AS SHOWN ON SHEET 3 OF 14, IN THE PLANS TITLED I.C.H. 484, SEC. A1 A2, DATED 1925, ON FILE WITH THE OHIO DEPARTMENT OF TRANSPORTATION
* FROM P.T. 65+17.60 TO P.C. 69+88.25



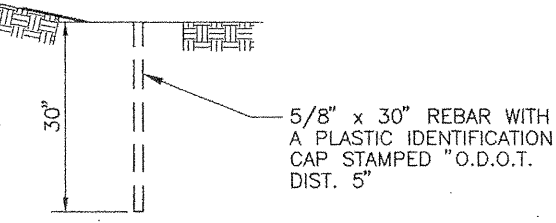
RIGHT OF WAY REFERENCE MONUMENT LOCATION
REFERENCE MONUMENTS ARE TO BE PLACED ON THE RIGHT OF WAY AT THE FOLLOWING LOCATIONS AFTER CONSTRUCTION BY THE OHIO DEPARTMENT OF TRANSPORTATION.

STATION	LEFT	RIGHT	TOTALS
192+00.00	30.00'	30.00'	2
192+25.00		35.00'	1
193+35.68	34.37'		1
194+92.72		26.00'	1
197+01.66		53.92'	1
198+04.80	72.36'		1
200+11.16		36.03'	1
200+80.00	57.27'		1
201+98.01	OVER	GAS LINE	
203+00.09		44.00'	1
204+12.56		50.00'	1
204+51.50	50.00'		1
205+02.14		64.15'	1
205+63.77		76.71'	1
205+75.00	50.00'		1
207+05.66	65.00'		1
206+87.62		96.10'	1
208+42.22	65.00'		1
209+26.93		78.38'	1
210+55.18		65.00'	1
212+36.69	65.00'		1
212+50.00		72.00'	1
213+00.21	70.69'		1
214+00.06	50.00'		1
214+50.00		50.00'	1
216+19.50		50.00'	1
216+76.60	55.00'		1
			27

LEGEND


- INDICATES IRON PIPE FOUND
- △ INDICATES SPIKE FOUND
- ▲ INDICATES SPIKE SET
- INDICATES IRON PIPE SET
- I.C.H. = INTER COUNTY HIGHWAY
- S.H. = STATE HIGHWAY

REFERENCE MONUMENT DETAIL



I HEREBY CERTIFY THAT THIS PLAT IS A TRUE DELINEATION OF A SURVEY MADE FOR THE OHIO DEPARTMENT OF TRANSPORTATION.
BY: POMEROY AND ASSOCIATES, INC. IN JULY, 1992

Chris Y. Scheeres, P.S. 3 July 1995
CHRIS Y. SCHEERES, P. S. DATE
OHIO REGISTERED PROFESSIONAL SURVEYOR No. 7385



RECEIVED _____, 19____
RECORDED SEPT 29, 1995
BOOK CABINET 3 PAGE SLOT 447
Kevin Chear (smg)
COUNTY RECORDER, GUERNSEY COUNTY

