


ELIZABETH A. AYERS
RESIDUE
2 ACRES TRACT -- D.V. 359, PG. 377
22-00811

WILMA AYERS
1.000 ACRE
D.V. 367, PG. 547
PARCEL NO. 22-00674

CORNER IS
CENTER OF
POWER POLE

THOMAS PERKOWSKI, JOAN BOND, AND RANDY RABER TRUSTEES
100.329 ACRES DEED --- O.R. VOL. 90, PG. 519
PARCEL NO. 22-00244



Roger W. Claus
02-12-04

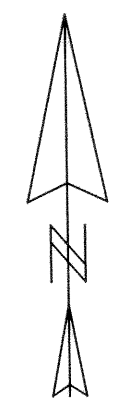
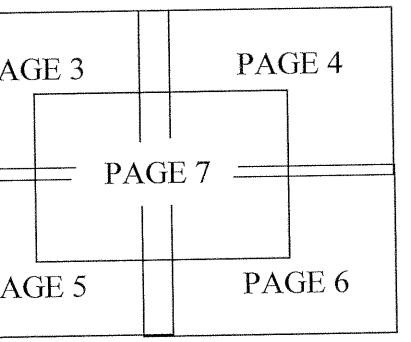
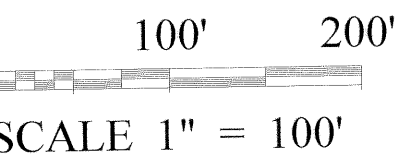
WINTERLINE T.R. 7637
WINTERSET LANE

LEGAL EAST
END T.R. 7637
SEE PLAT IN
O.R. VOL. 213,
PG. 657

DAVID K. AND SANDRA L.
ST. CLAIR
113.21 ACRES DEED
O.R. VOL. 104, PG. 530
PARCEL NO. 22-00346

WINTERSET FARMS SUBDIVISION

BEARINGS ON THIS PLAT ARE FOR ANGLE
ADJUSTMENTS ONLY AND ARE BASED ON AN
ASSUMED BEARING ON THE NORTH LINE OF
THE NORTHWEST QUARTER OF SECTION 18
AS SOUTH 87°48'08" EAST.



T SCHEMATIC LAYOUT

