

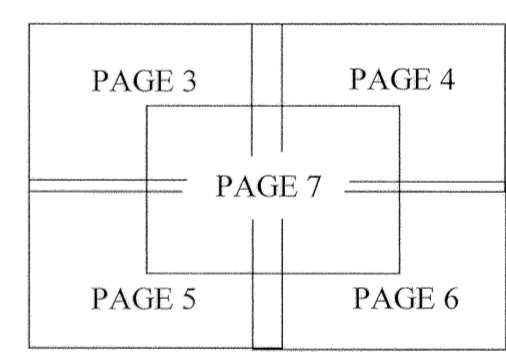

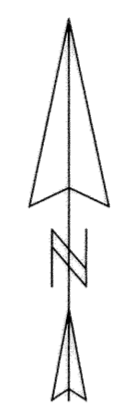
THOMAS PERKOWSKI, JOAN BOND, AND RANDY RABER TRUSTEES
 100.329 ACRES DEED -- O.R. VOL. 90, PG. 519
 PARCEL NO. 22-00244

JOHN EDWARD AND ANNA LEE JOHNSON
 123.559 ACRES RESIDUE
 PART OF 130 ACRE TRACT
 FOURTH TRACT OF
 D.V. 294, PG. 440
 PARCEL NO. 22-00156

126.731 ACRES NEW SURVEY

WINTERSET FARMS SUBDIVISION


THE BEARINGS ON THIS PLAT ARE FOR ANGLE CALCULATIONS ONLY AND ARE BASED ON AN ASSUMED BEARING ON THE NORTH LINE OF THE NORTHWEST QUARTER OF SECTION 18 USED AS SOUTH 87°48'08" EAST.



PLAT SCHEMATIC LAYOUT

JOAN BOND
 RANDY RABER
 THOMAS PERKOWSKI
 TRUSTEES
 96.669 ACRES RESIDUE
 PART OF 98 ACRES TRACT
 O.R. VOL. 68, PG. 902
 PARCEL NO. 22-01242

- = GAS WELL FOUND
- ⊙ = 1/2" X 30" IRON PIN FD. CAPPED "CLAUS 6456".
- = 5/8" X 30" IRON PIN SET CAPPED "CLAUS 6456".
- = 5/8" IRON PIN FOUND UNCAPPED.
- ◻ = " IRON PIN FOUND CAPPED "
- ⊕ = 5/8" IRON PIN FD. CAPPED "GARDNER PS-6884"
- ⊗ = " IRON PIN FOUND CAPPED "
- ⊕ = CONCRETE MONUMENT FOUND
- ⊞ = MARKED STONE FOUND.
- = UN-MARKED STONE FOUND
- ⊕ = SURVEY ANGLE POINT
- ⊕ = RAILROAD SPIKE SET
- ⊕ = RAILROAD SPIKE FOUND.
- ⊕ = TREE WITH WIRE FOUND
- = EXISTING PROPERTY LINES
- x-x- = FENCE EVIDENCE FOUND
- = LINES OF THIS SURVEY



Roger W. Claus
 02-12-04

