

Mapped, edited, and published by the Geological Survey

Control by USGS and NOS/NOAA

Topography by photogrammetric methods from aerial photographs taken 1960. Field checked 1961

Polyconic projection. 10,000-foot grid ticks based on Ohio coordinate system, north and south zones

1000-meter Universal Transverse Mercator grid ticks, zone 17, shown in blue

1927 North American Datum

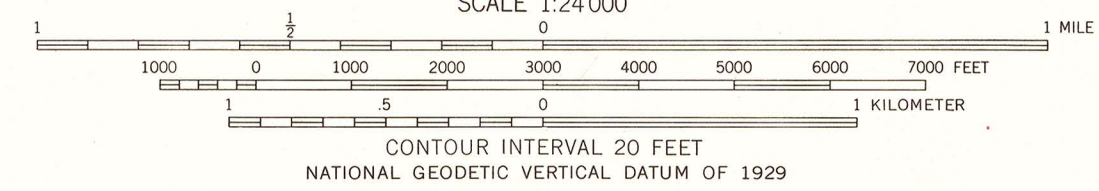
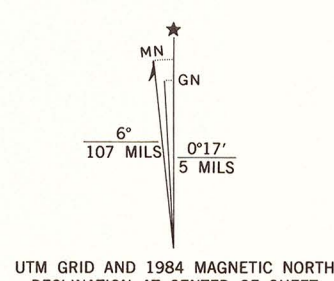
To place on the predicted North American Datum 1983 move the projection lines 4 meters south and 14 meters west as shown by dashed corner ticks

Fine red dashed lines indicate selected fence and field lines where generally visible on aerial photographs. This information is un-checked

Entire area lies within the United States Military District


Land lines based on the Base Line of the United States Military District

There may be private inholdings within the boundaries of the National or State reservations shown on this map



CONTOUR INTERVAL 20 FEET
NATIONAL GEODETIC VERTICAL DATUM OF 1929

ROAD CLASSIFICATION	
Primary highway, hard surface	Light-duty road, hard or improved surface
Secondary highway, hard surface	Unimproved road
Interstate Route	U. S. Route
	State Route



QUADRANGLE LOCATION

THIS MAP COMPLIES WITH NATIONAL MAP ACCURACY STANDARDS
FOR SALE BY U. S. GEOLOGICAL SURVEY, RESTON, VIRGINIA 22092
A FOLDER DESCRIBING TOPOGRAPHIC MAPS AND SYMBOLS IS AVAILABLE ON REQUEST

Revisions shown in purple and woodland compiled in cooperation with State of Ohio agencies from aerial photography taken 1982 and other sources. This information not field checked.
Map edited 1984

BIRMINGHAM, OHIO

40081-B4-TF-024

1961
PHOTOREVISED 1984
DMA 4764 III NW - SERIES V852