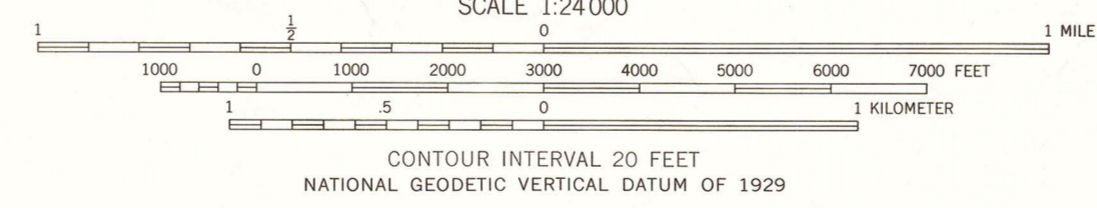
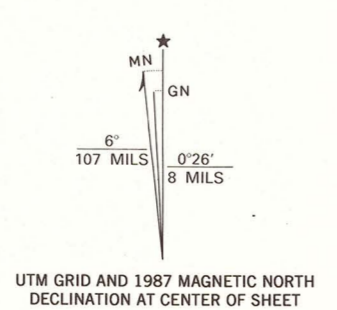
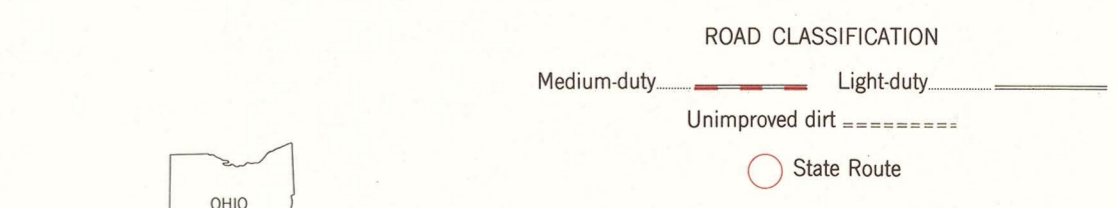




Mapped, edited, and published by the Geological Survey  
Control by USGS and USC&GS  
Topography by photogrammetric methods from aerial  
photographs taken 1960. Field checked 1961  
Polyconic projection. 1927 North American datum  
10,000-foot grid based on Ohio coordinate system, south zone  
1000-meter Universal Transverse Mercator grid ticks,  
zone 17, shown in blue  
Entire area lies within Congress Lands east of the Scioto River  
Land lines based on the Ohio River Base  
To place on the predicted North American Datum 1983,  
center the projection lines 4 meters south and  
13 meters west as shown by dashed corner ticks



THIS MAP COMPLIES WITH NATIONAL MAP ACCURACY STANDARDS  
FOR SALE BY U.S. GEOLOGICAL SURVEY, DENVER, COLORADO 80225, OR RESTON, VIRGINIA 22092  
A FOLDER DESCRIBING TOPOGRAPHIC MAPS AND SYMBOLS IS AVAILABLE ON REQUEST



CUMBERLAND, OHIO

39081-G6-TF-024  
1961  
PHOTOREVISED 1987  
DMA 4663 1 SW-SERIES 1982

Revisions shown in purple compiled in cooperation with  
State of Ohio agencies from aerial photographs taken 1984  
This information not field checked. Map edited 1987